


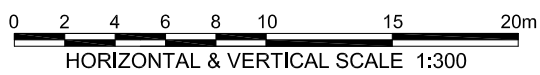


**LEGEND**

-  SPT N VALUE
-  MOVEMENT ZONES IN 2011 INCLINOMETERS
-  WATER LEVELS TAKEN BY THURBER IN STANDPIPE ON AUGUST 2, 2011



**FIGURE PH47-3 CALLOUT CROSS-SECTION A-A'**  
 PH47 : HWY 672 - DEADWOOD  
 PEACE REGION (PEACE RIVER / HIGH LEVEL) GEOHAZARD ASSESSMENTS

DATE : AUGUST 2011  
 THURBER PROJECT #15-16-264