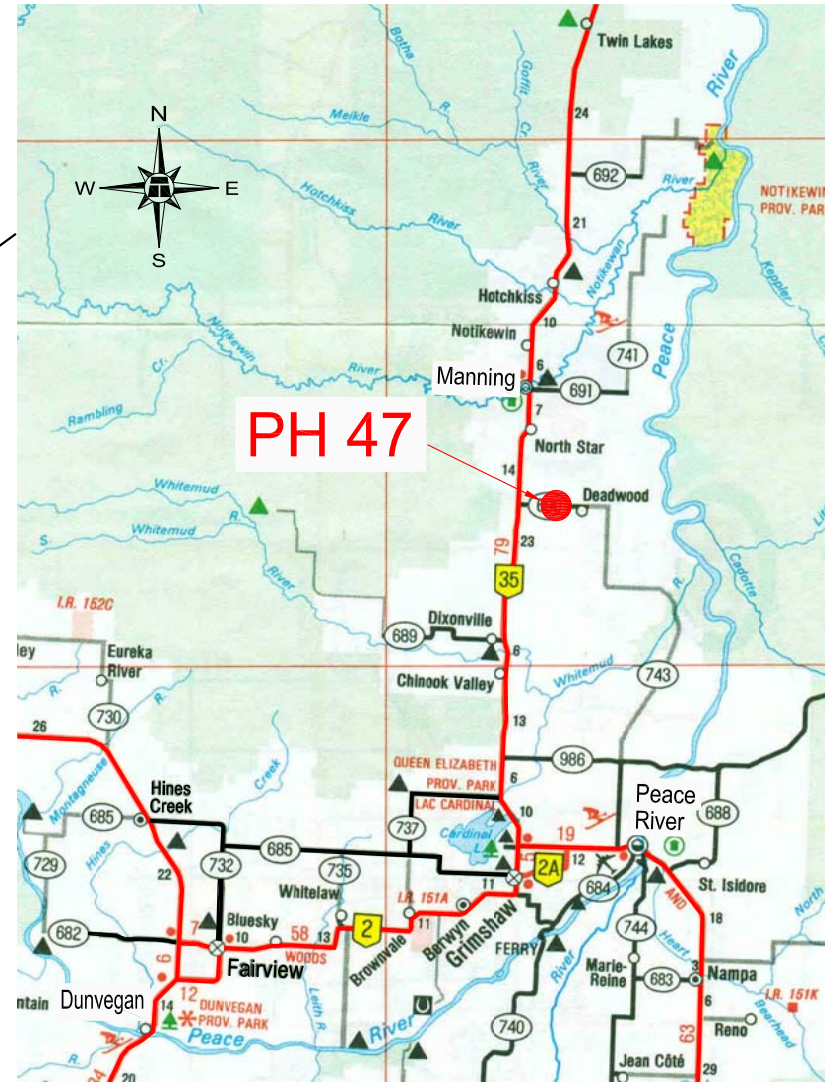
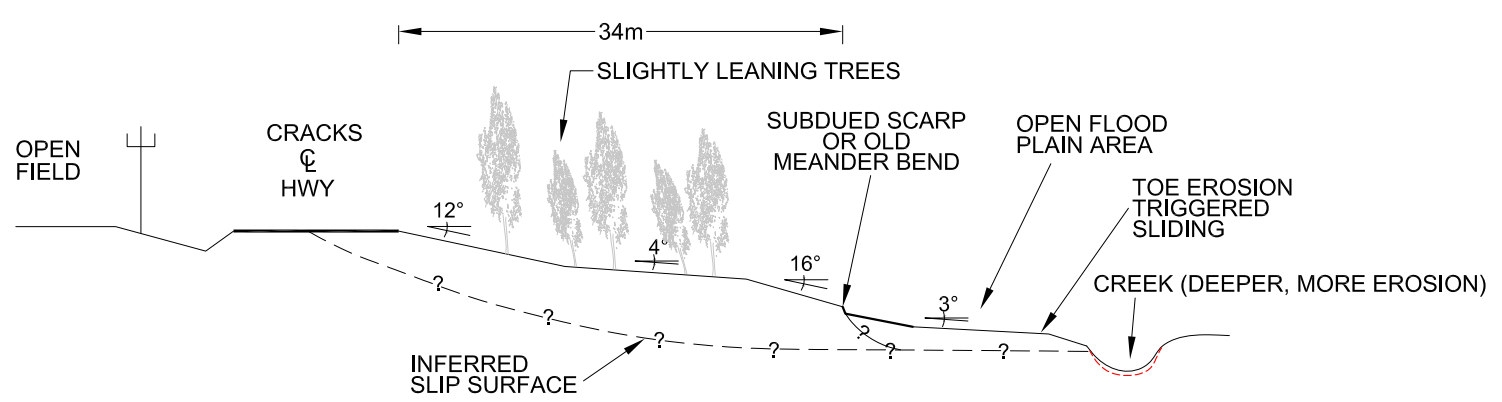
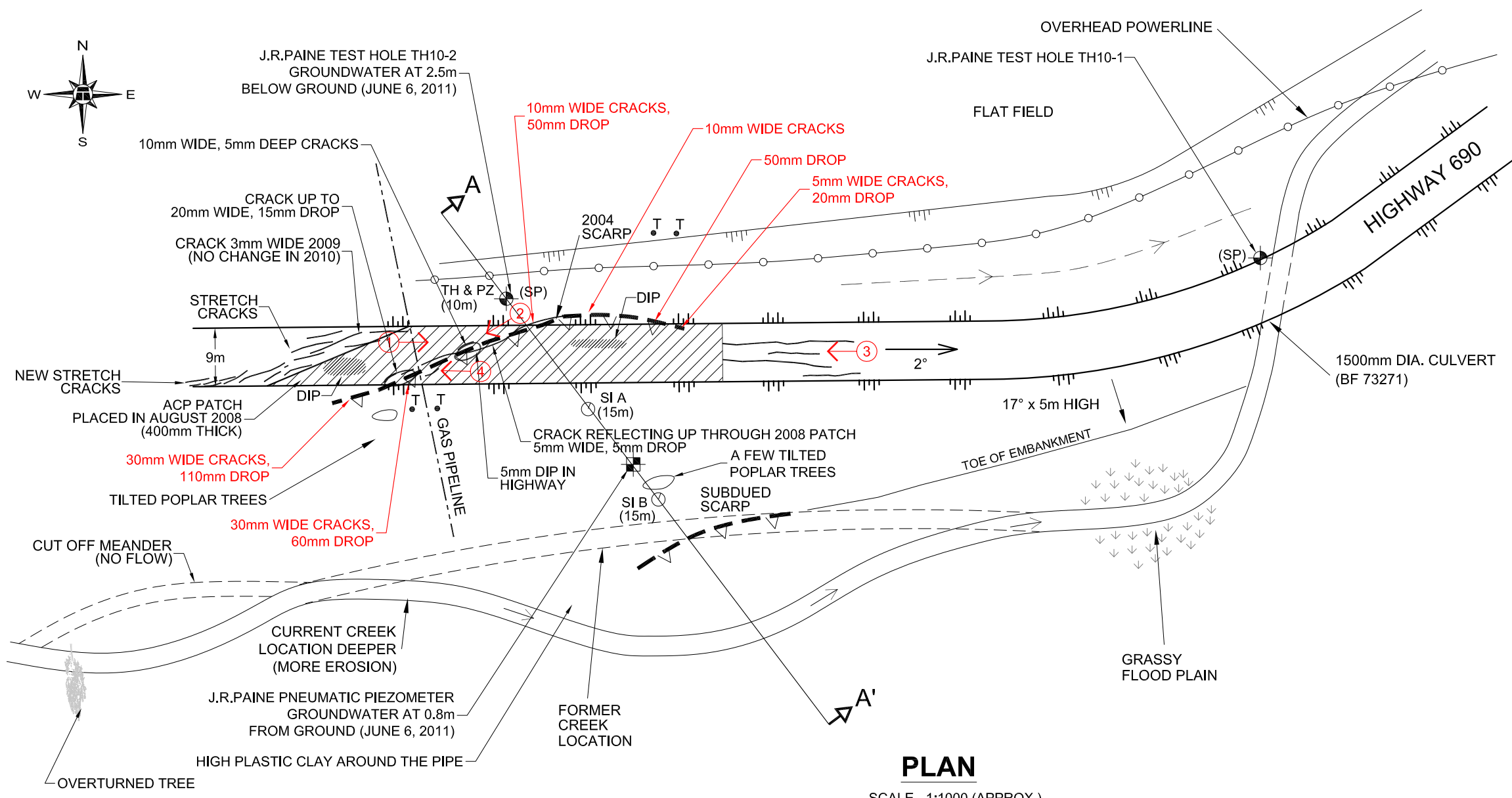


Z:\1515-16-264\15-16-264_PH47-1_Callout.dwg - 1 - Jun. 7, 2007



- NOTES :**
1. FEATURE LOCATIONS ARE APPROXIMATE
 2. PREVIOUS OBSERVATIONS SHOWN IN BLACK
 3. AUGUST 2, 2011 OBSERVATIONS SHOWN IN RED

- LEGEND :**
- T TELUS PEDESTAL
 - PROPOSED SI AND PZ LOCATION
 - ⊙ PROPOSED PZ LOCATION
 - ① → PHOTO AND DIRECTION

**FIGURE PH47-1 CALLOUT
 DEADWOOD SLIDE- PH47 - HWY 690:02
 PEACE REGION (PEACE RIVER/HIGH LEVEL)
 GEOHAZARD ASSESSMENTS**
 DATE : AUGUST 2, 2011
 THURBER PROJECT # 15-16-264