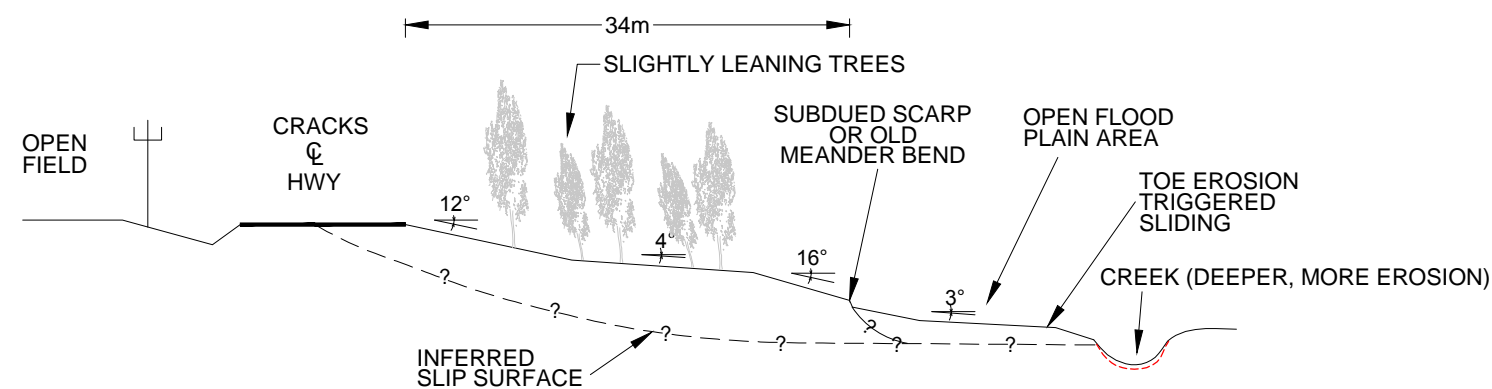


PLAN

SCALE 1:750 (APPROX.)

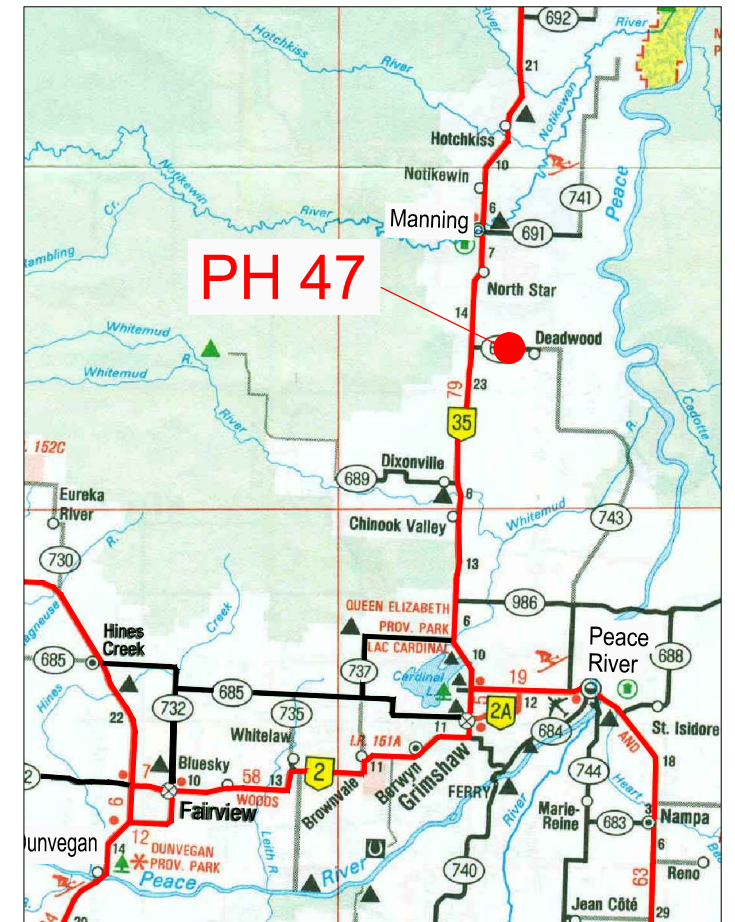


SECTION A - A'

SCALE 1:500 (APPROX.)


LEGEND :

- INSTRUMENT LOCATION
- INSTRUMENT NOT IN USE
- OH — OVERHEAD POWERLINE
- GAS — UNDERGROUND PIPING
- T — UNDERGROUND COMMUNICATION LINE
- EDGE OF RIGHT OF WAY
- T — TELUS PEDESTAL



NOTES :

1. PREVIOUS OBSERVATIONS SHOWN IN BLACK
2. JUNE 2014 OBSERVATIONS SHOWN IN RED



SCALE 1:750

BASE PLAN PROVIDED BY HOGGAN ENGINEERING & TESTING LTD.



PEACE REGION (PEACE RIVER/ HIGH LEVEL) 2014

**PH47: HWY 690:02 - DEADWOOD SLIDE
GEOHAZARD ASSESSMENT**

FIGURE PH47-1

DRAWN BY	ML
DESIGNED BY	KEF
APPROVED BY	DWP
SCALE	AS SHOWN
DATE	AUGUST 2014
FILE No.	15-16-305

