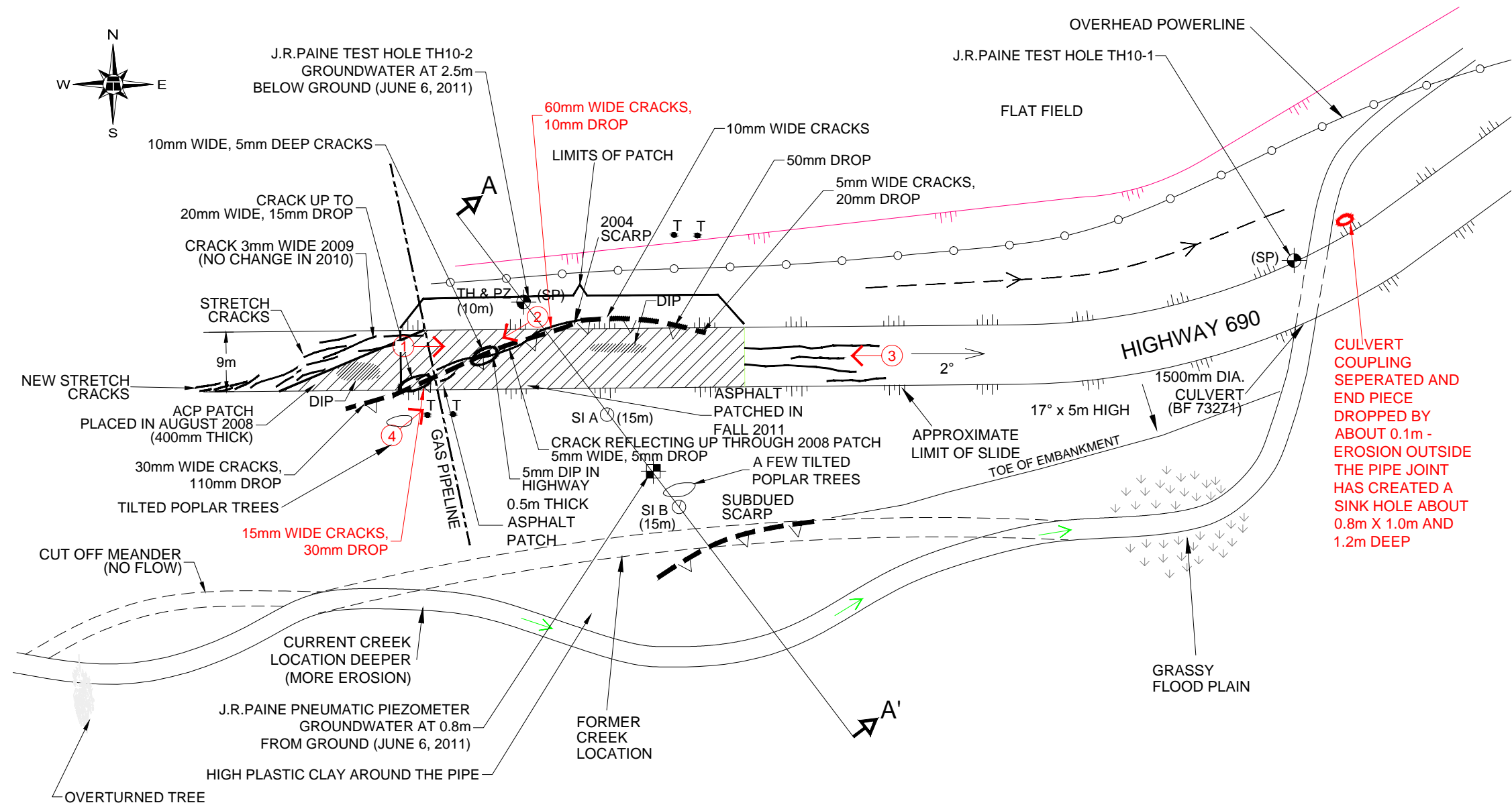
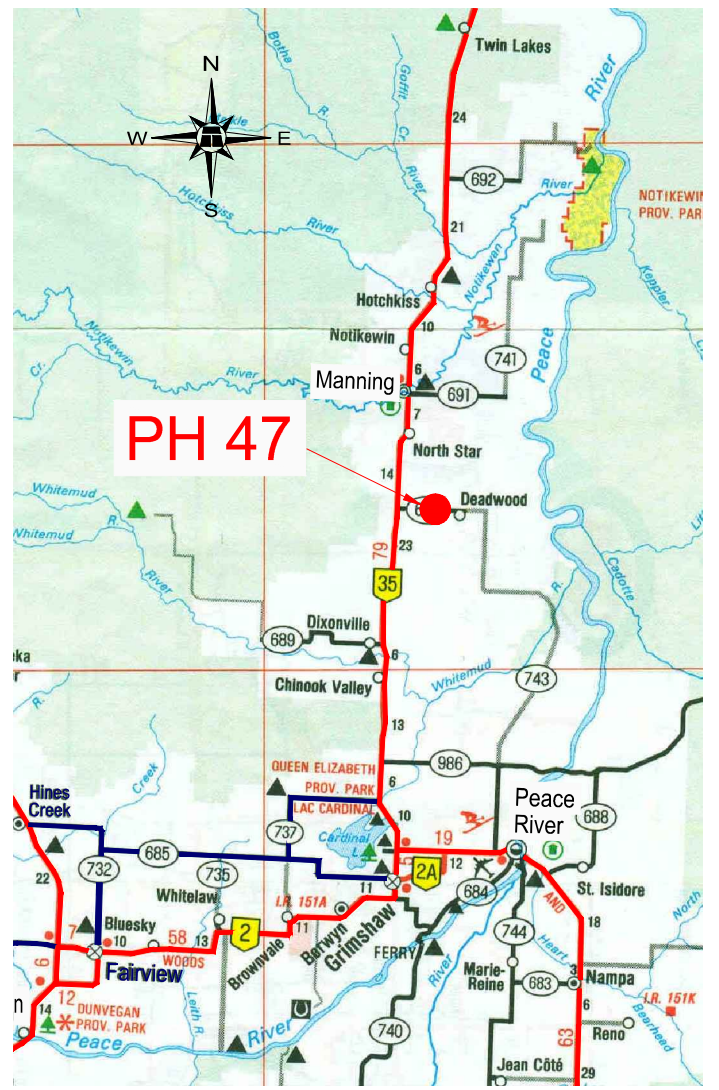


Z:\1516-16-283\15-16-283 PH47-1.dwg- Dec. 04, 2013 9:30am



CULVERT COUPLING SEPERATED AND END PIECE DROPPED BY ABOUT 0.1m - EROSION OUTSIDE THE PIPE JOINT HAS CREATED A SINK HOLE ABOUT 0.8m X 1.0m AND 1.2m DEEP



PLAN

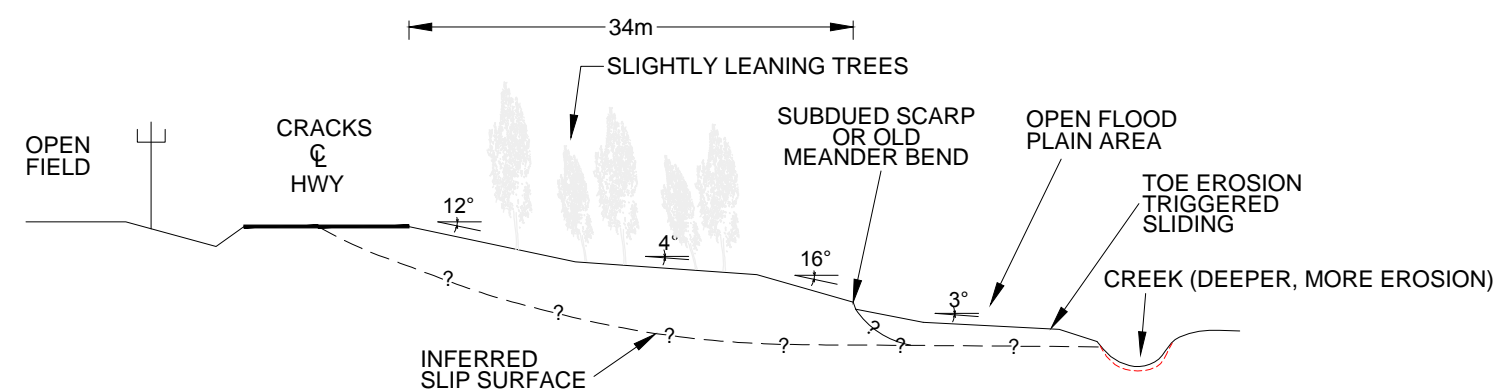
SCALE 1:1000 (APPROX.)

NOTES :

1. FEATURE LOCATIONS ARE APPROXIMATE
2. PREVIOUS OBSERVATIONS SHOWN IN BLACK
3. MAY 2013 OBSERVATIONS SHOWN IN RED

LEGEND :

- ⊙ TELUS PEDESTAL
- PROPOSED SI AND PZ LOCATION
- ⊙ PROPOSED PZ LOCATION
- ① → PHOTO AND DIRECTION



SECTION A - A'

SCALE 1:500 (APPROX.)

PEACE REGION (PEACE RIVER / HIGH LEVEL)
DEADWOOD SLIDE- PH47 - HWY 690:02
GEOHAZARD ASSESSMENTS

FIGURE PH47-1

DRAWN BY	ML
DESIGNED BY	HSP
APPROVED BY	DWP
SCALE	AS SHOWN
DATE	DECEMBER 2013
FILE No.	15-16-283

THURBER ENGINEERING LTD.