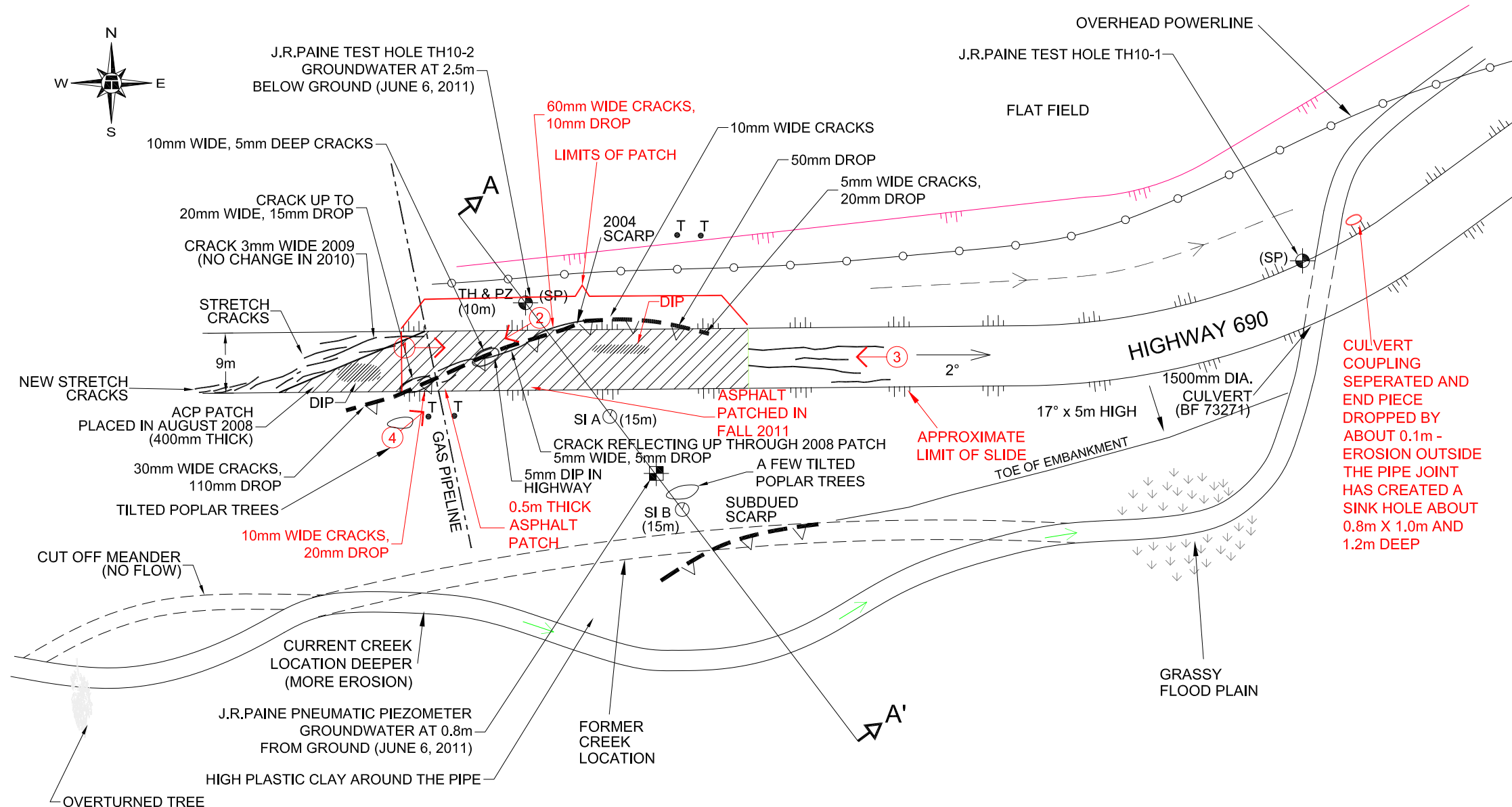
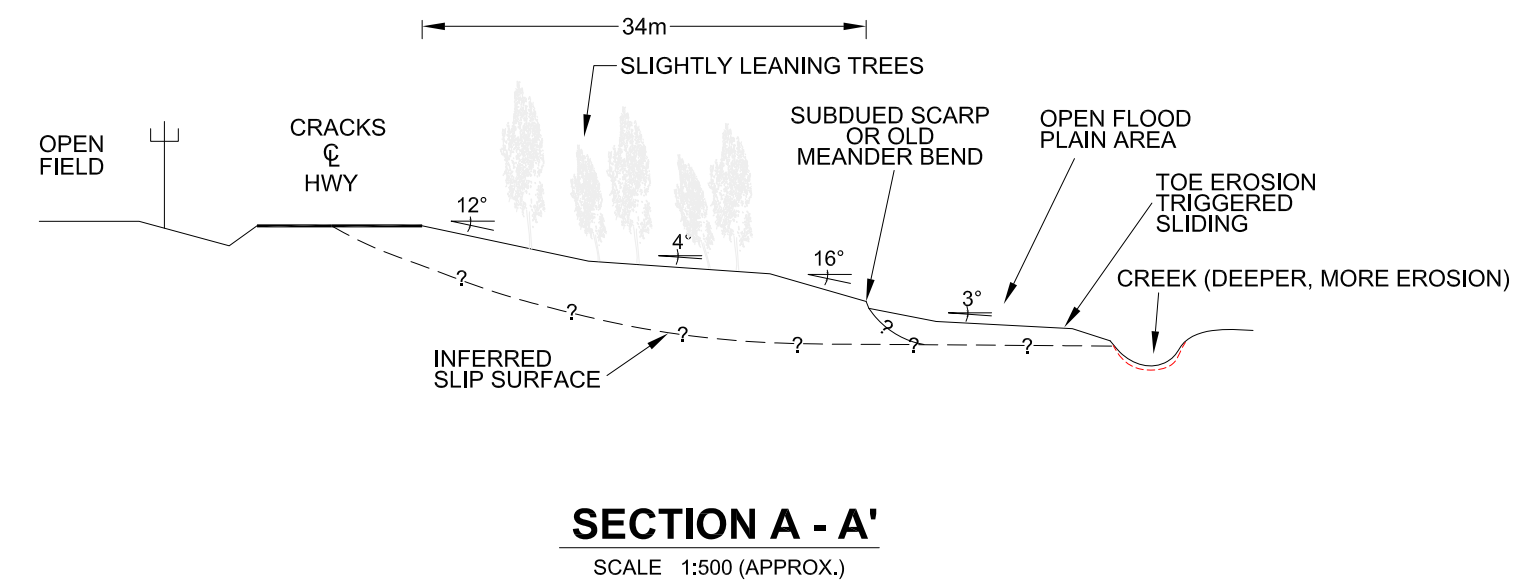


Z:\1515-16-273\15-16-273 PH47-1.dwg-Oct. 25, 2012 3:29pm



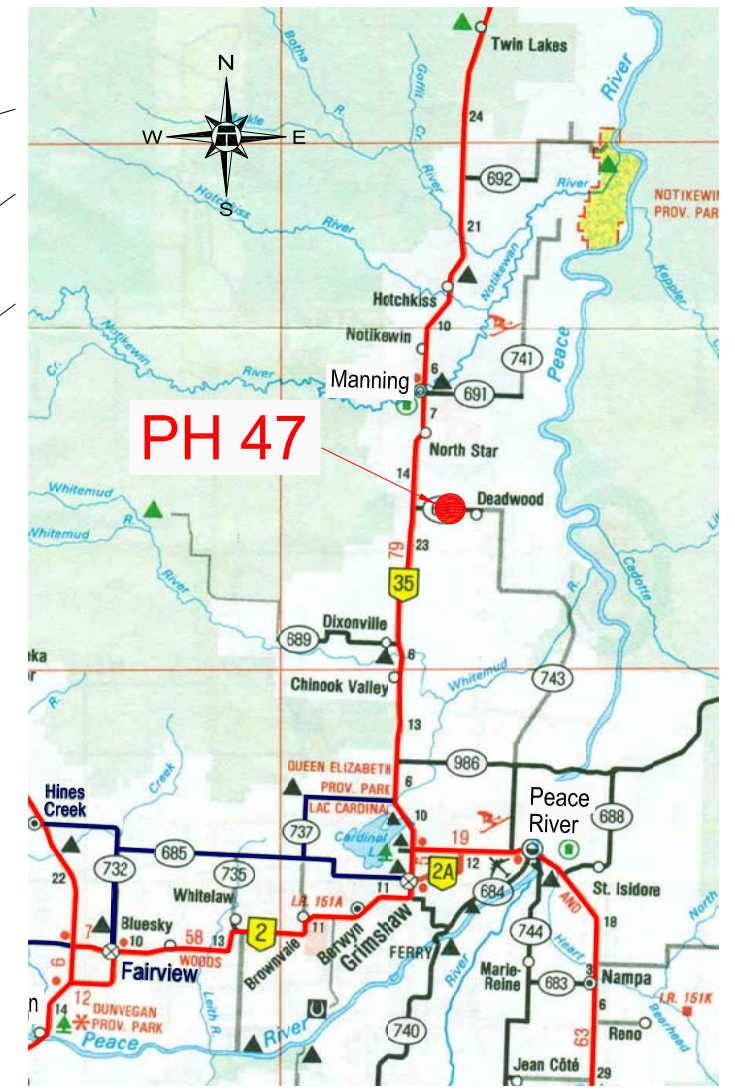
PLAN
SCALE 1:1000 (APPROX.)



SECTION A - A'
SCALE 1:500 (APPROX.)

LEGEND :

- ⊙ TELUS PEDESTAL
- PROPOSED SI AND PZ LOCATION
- ⊙ PROPOSED PZ LOCATION
- ① → PHOTO AND DIRECTION



NOTES :

1. FEATURE LOCATIONS ARE APPROXIMATE
2. PREVIOUS OBSERVATIONS SHOWN IN BLACK
3. JUNE, 2012 OBSERVATIONS SHOWN IN RED

Government of Alberta
Transportation

PEACE REGION (PEACE RIVER / HIGH LEVEL)

DEADWOOD SLIDE- PH47 - HWY 690:02
GEOHAZARD ASSESSMENTS

FIGURE PH47-1

DRAWN BY	ML
DESIGNED BY	HSP
APPROVED BY	DWP
SCALE	AS SHOWN
DATE	OCTOBER 2012
FILE No.	15-16-273

THURBER ENGINEERING LTD.