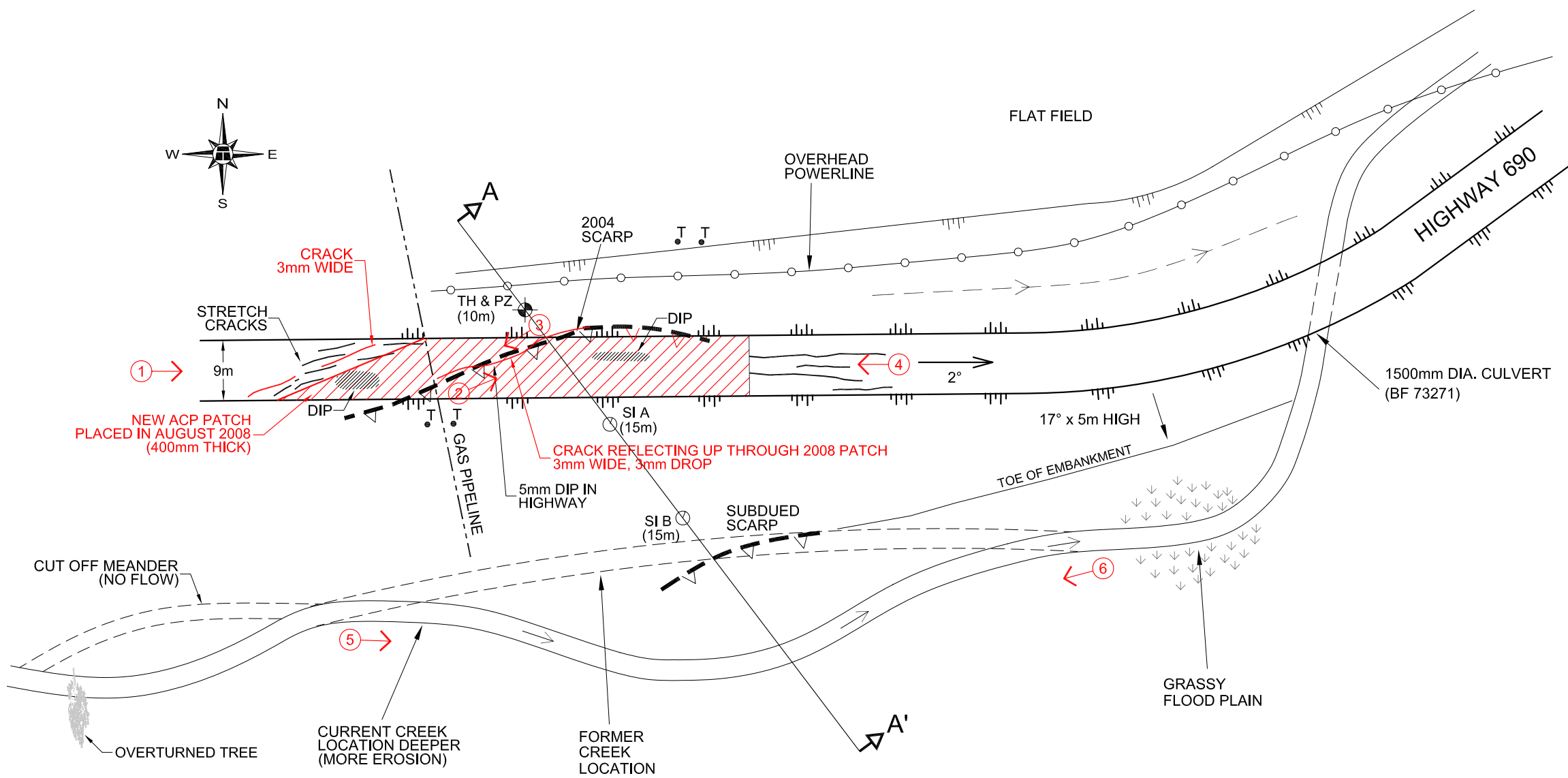
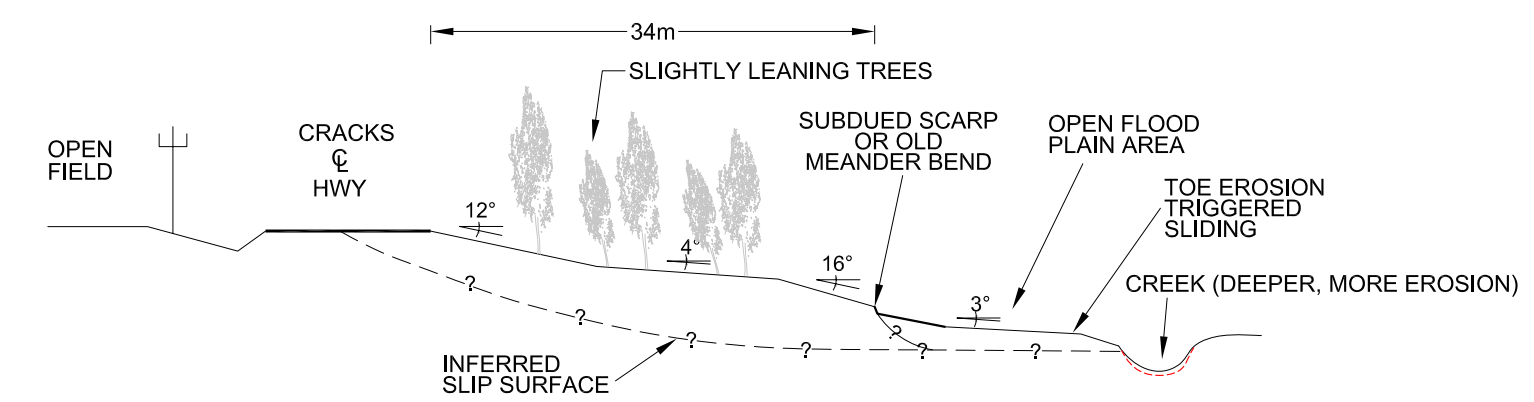


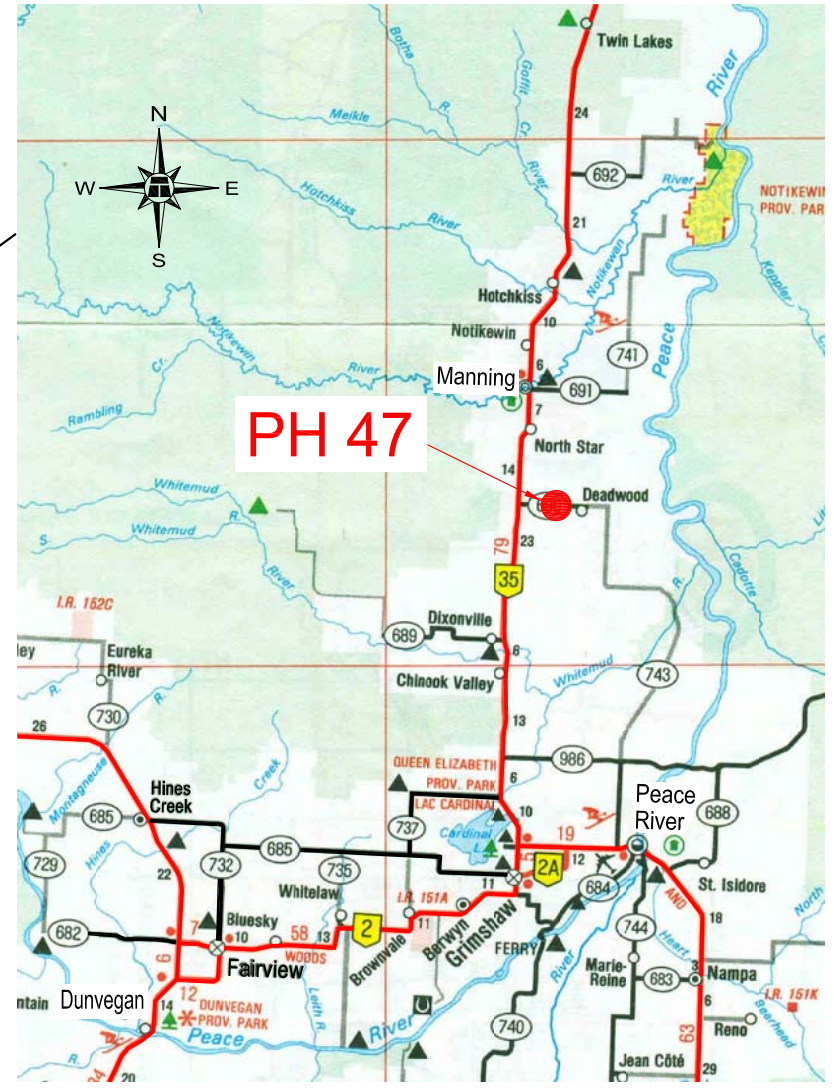
Z:\1515-16-227\15-16-227_PH47-1.dwg - 1 - Jun. 7, 2007



PLAN
SCALE 1:1000 (APPROX.)



SECTION A - A'
SCALE 1:500 (APPROX.)



- NOTES:**
1. FEATURE LOCATIONS ARE APPROXIMATE
 2. PREVIOUS OBSERVATIONS SHOWN IN BLACK
 3. MAY 2009 OBSERVATIONS SHOWN IN RED

- LEGEND:**
- ⊙ TELUS PEDESTAL
 - ⊙ PROPOSED SI AND PZ LOCATION
 - ⊙ PROPOSED PZ LOCATION
 - ① → PHOTO AND DIRECTION

FIGURE PH47-1
DEADWOOD SLIDE- PH47 - HWY 690:02
PEACE REGION (PEACE RIVER/HIGH LEVEL)
GEOHAZARD ASSESSMENTS
DATE : MAY 2009
THURBER PROJECT # 15-16-227