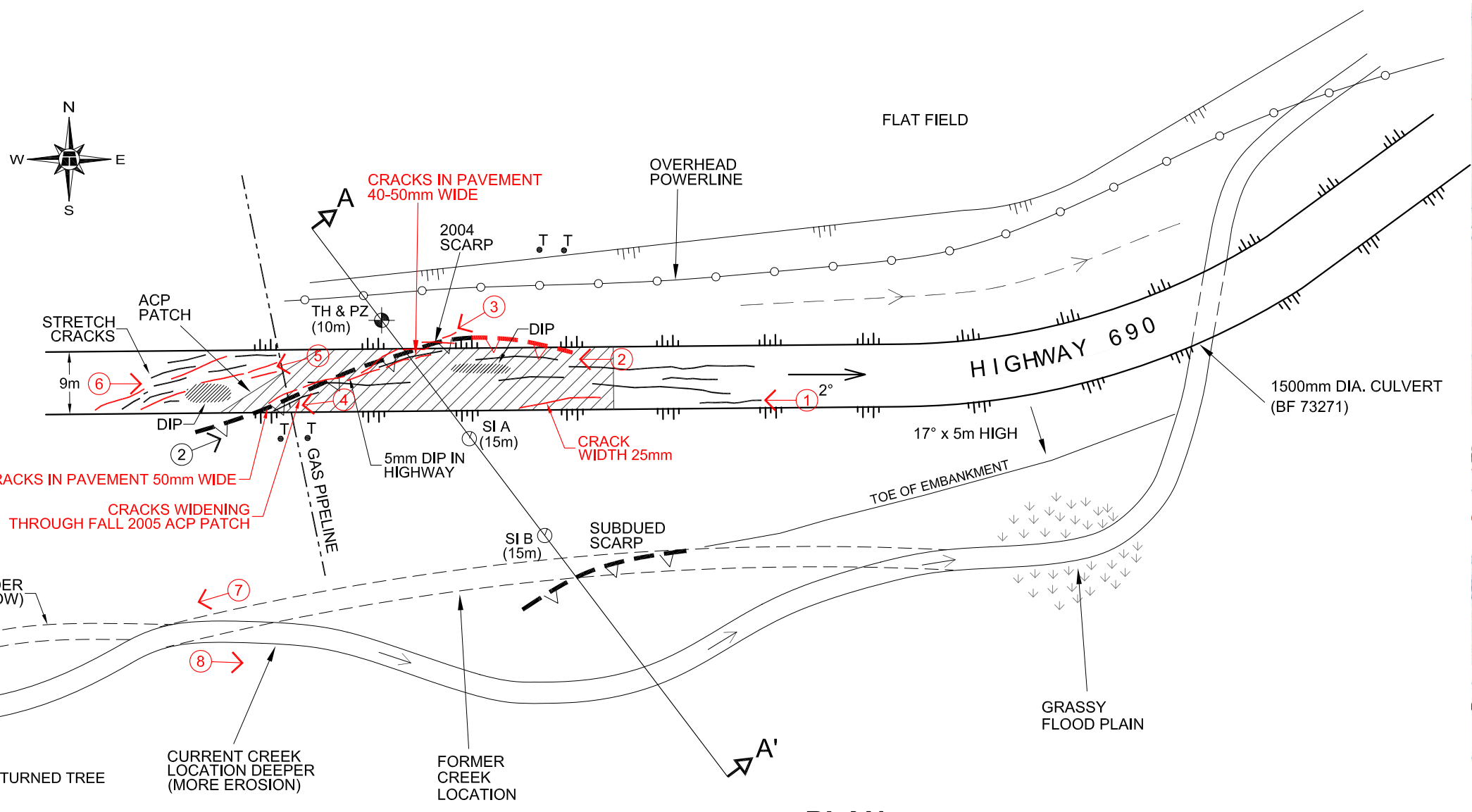
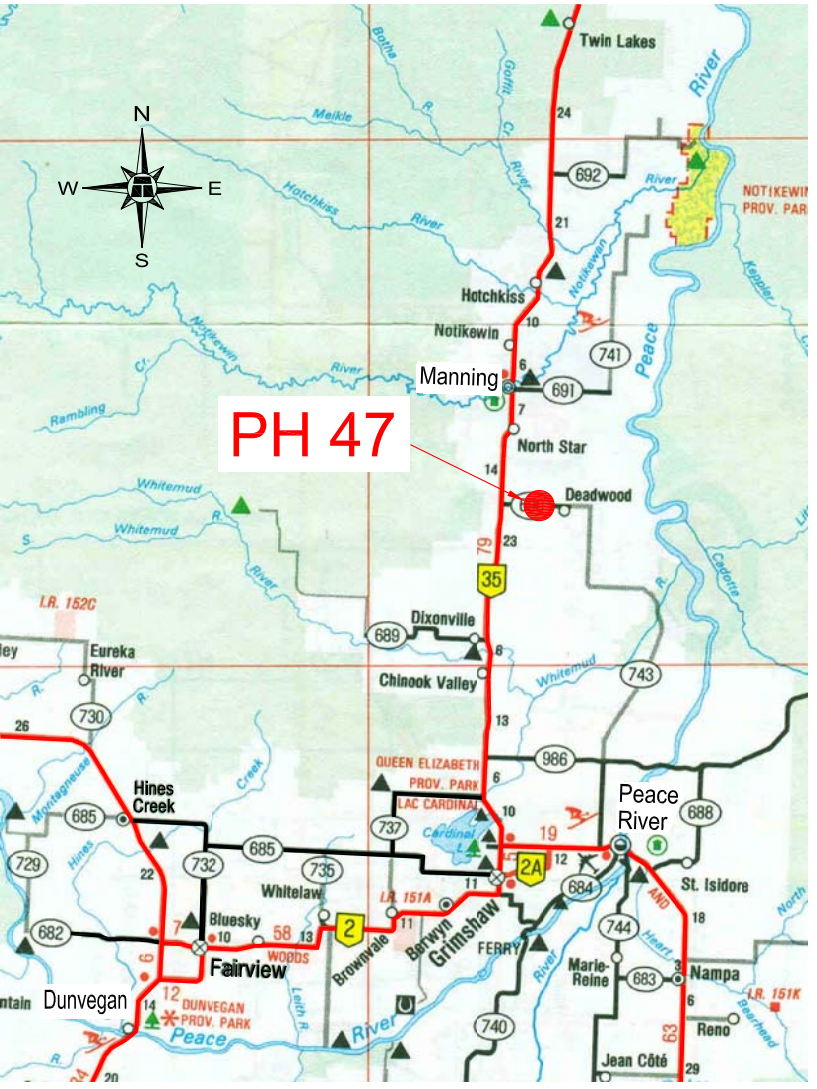


Z:\15\15-16-213\15-16-213_PH47-1.dwg - 1 - Jun. 7, 2007

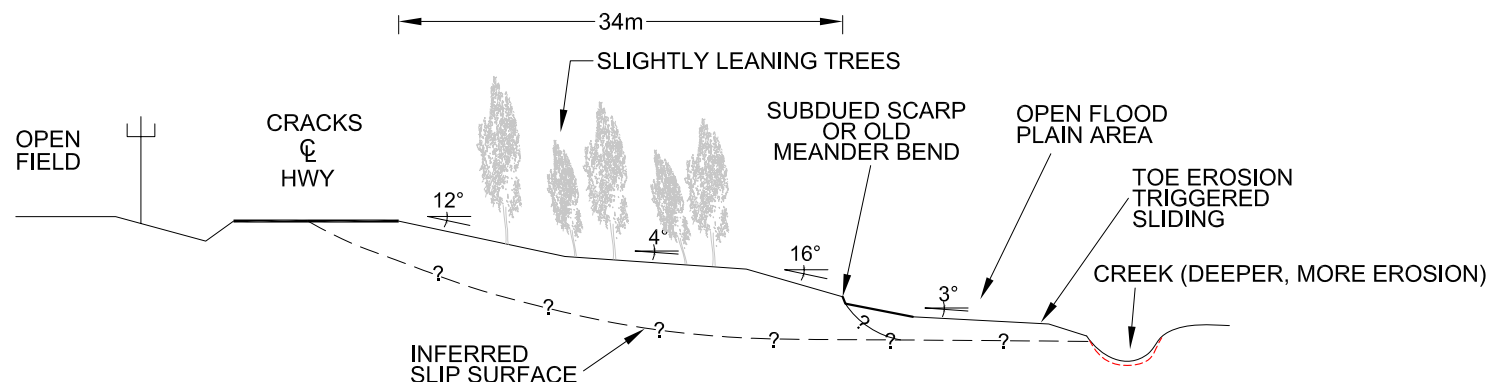


PLAN
SCALE 1:1000 (APPROX.)



- NOTES:**
- 1. FEATURE LOCATIONS ARE APPROXIMATE
 - 2. PREVIOUS OBSERVATIONS SHOWN IN BLACK
 - 3. MAY 2008 OBSERVATIONS SHOWN IN RED

- LEGEND:**
- ⊙ TELUS PEDESTAL
 - PROPOSED SI AND PZ LOCATION
 - ⊕ PROPOSED PZ LOCATION
 - ① PHOTO AND DIRECTION



SECTION A - A'
SCALE 1:500 (APPROX.)

FIGURE PH47-1
DEADWOOD SLIDE- PH47 - HWY 690:02
PEACE REGION (PEACE RIVER/HIGH LEVEL)
GEOHAZARD ASSESSMENTS
DATE: MAY 2008
THURBER PROJECT # 15-16-213