Z:\15\15-85-37\15-85-37_PH47-1.dwg-Dec. 15, 2006 3:44pm

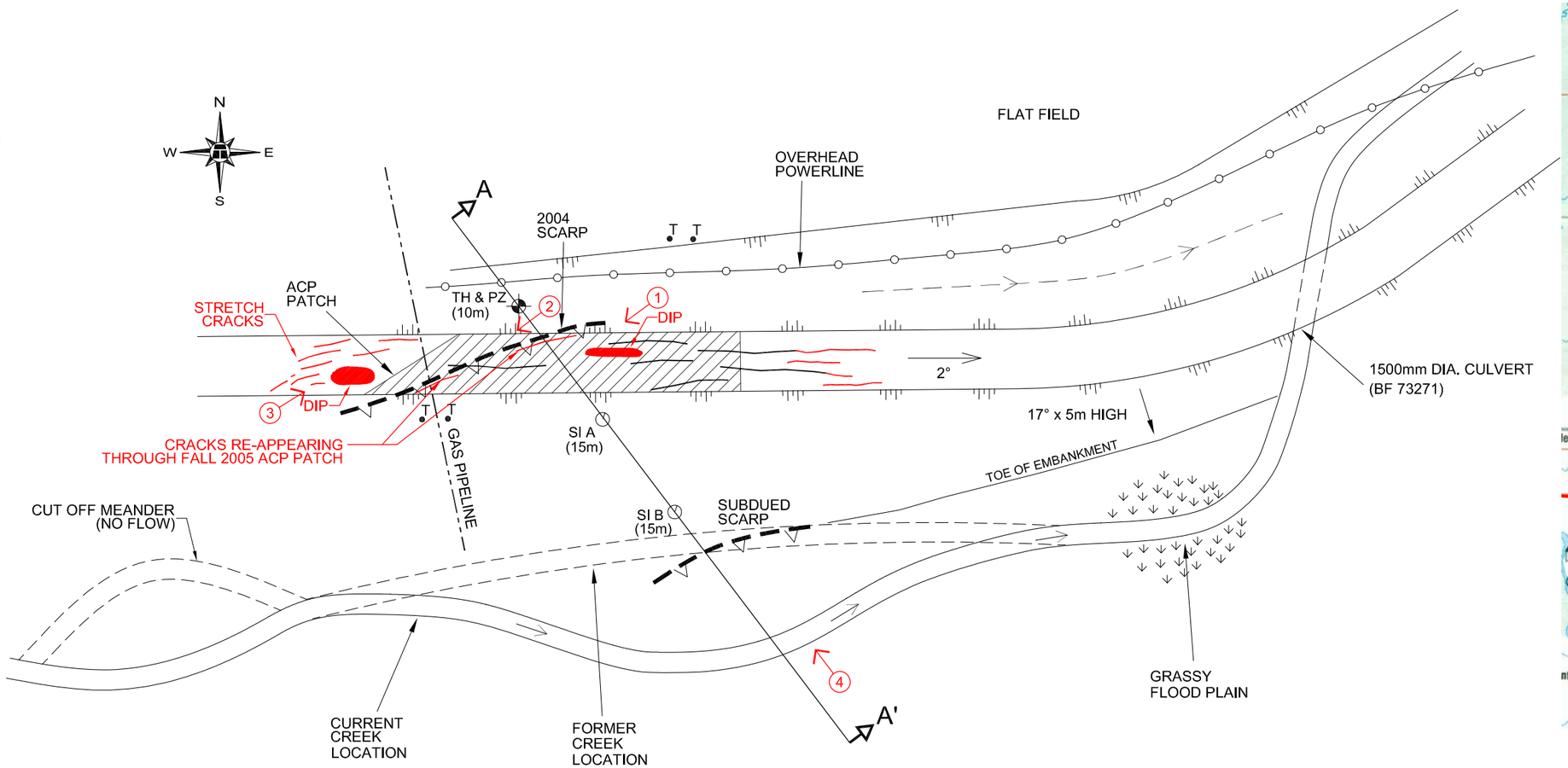

PLAN

SCALE 1:1000 (APPROX.)

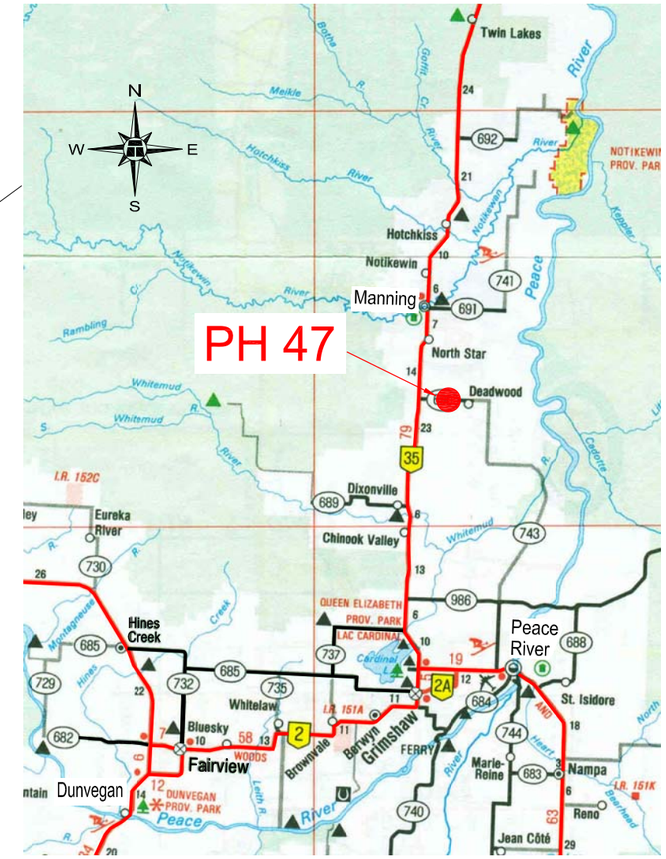

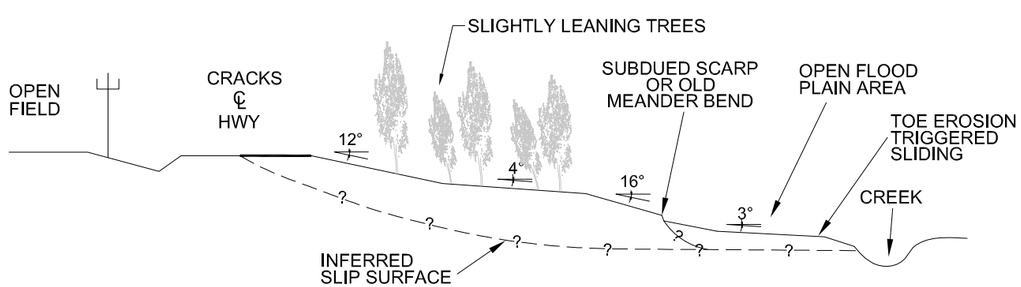

SECTION A - A'

SCALE 1:500 (APPROX.)

NOTES :

1. FEATURE LOCATIONS ARE APPROXIMATE.
2. PREVIOUS OBSERVATIONS SHOWN IN BLACK
3. MAY 2006 OBSERVATIONS SHOWN IN RED

LEGEND :

- TELUS PEDESTAL
- PROPOSED SI AND PZ LOCATION
- PROPOSED PZ LOCATION
- (1) → PHOTO AND DIRECTION

FIGURE PH47-1
DEADWOOD SLIDE- PH47 - HWY 690:02
PEACE REGION (PEACE RIVER/HIGH LEVEL) GEOHAZARD ASSESSMENTS

DATE : MAY 2006
THURBER PROJECT # 15-85-37

THURBER ENGINEERING LTD.
GEOTECHNICAL • ENVIRONMENTAL • MATERIALS