



**ALBERTA TRANSPORTATION
PEACE REGION (PEACE RIVER / HIGH LEVEL)
INSTRUMENTATION MONITORING RESULTS**

SPRING 2015

**SECTION D
DATA PRESENTATION**

SITE PH47: HWY 690:02, DEADWOOD SLIDE

**ALBERTA TRANSPORTATION
PEACE REGION (PEACE RIVER / HIGH LEVEL)
INSTRUMENTATION MONITORING FIELD SUMMARY
SPRING 2015**

Location: PH47 Deadwood Slide File Number: 15-16-360 Probe: - Cable: -	Readout: RST VW #4 Extension: - Temp: 28 Read by: CMG/NKR
---	--

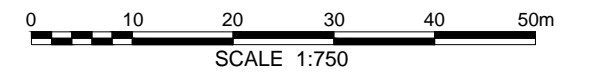
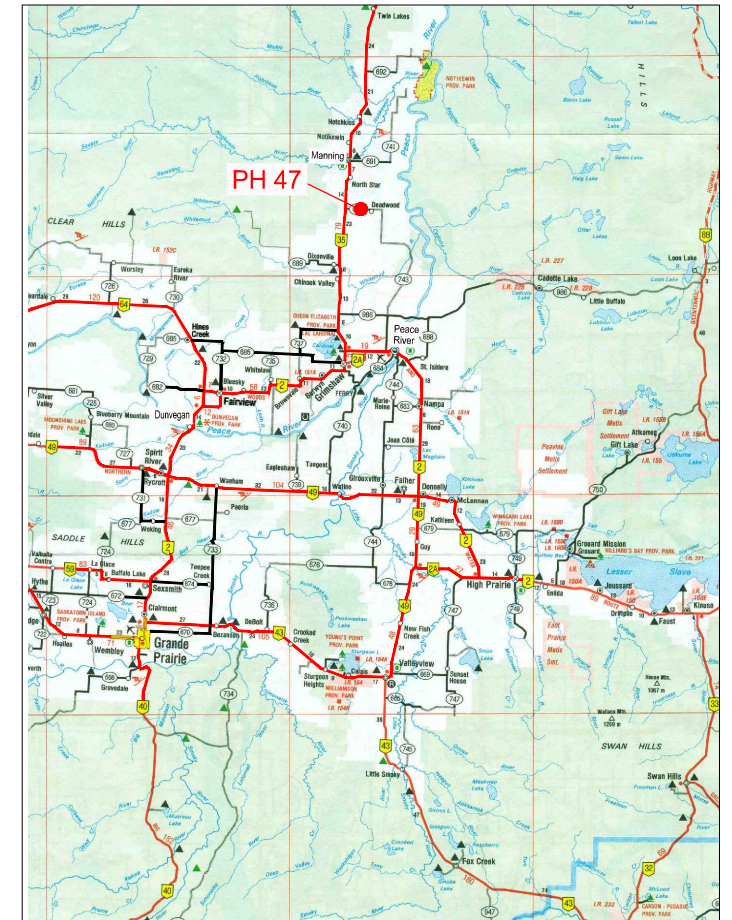
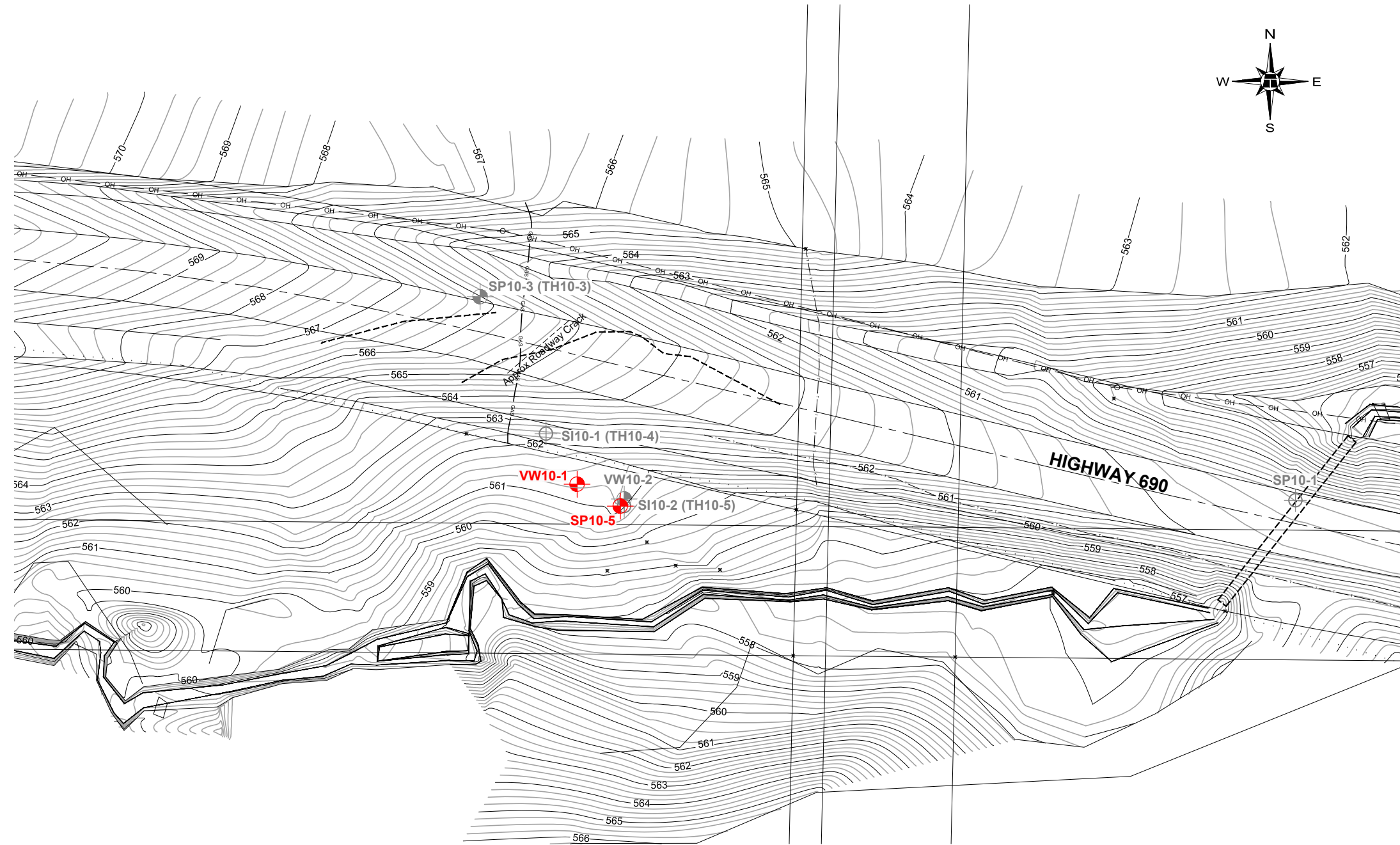
STANDPIPE PIEZOMETER READINGS

SP#	GPS Location (NAD83)		Date	Stick-up (m)	Reading below top of casing (m)	Bottom Pipe Depth (below top of casing (m))
SP10-5	56.74110	117.60529	23-May-15	0.7	2.10	3.66

VIBRATING WIRE PIEZOMETER (VW) READINGS

VW #	Latitude (N)	Longitude (W)	Date	Reading (Dg/°C)	Identification
VW10-1	56.74113	117.60540	23-May-15	3422.7 / 5.0	100D10918

INSPECTOR REPORT



BASE PLAN PROVIDED BY HOGGAN ENGINEERING & TESTING LTD.



PEACE REGION (PEACE RIVER/ HIGH LEVEL) 2015



PH47: HWY 690:02 - DEADWOOD SLIDE
INSTRUMENT LOCATIONS

DWG No. 15-16-360-PH47

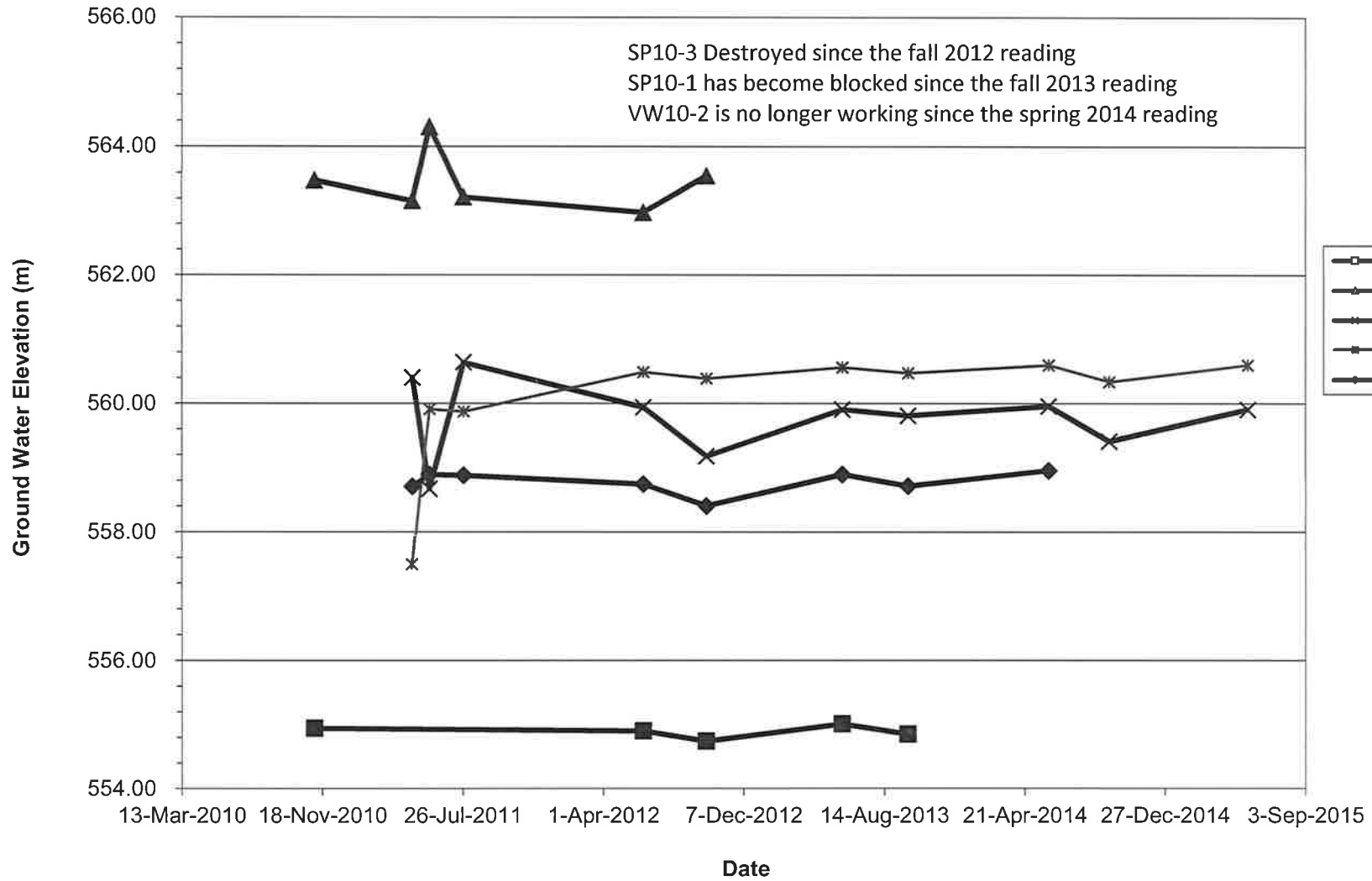
DRAWN BY	ML
DESIGNED BY	NFR
APPROVED BY	DWP
SCALE	1:750
DATE	JUNE 2015
FILE No.	15-16-360



LEGEND :

-  INSTRUMENT LOCATION
-  INSTRUMENT NOT IN USE

PH47 Deadwood Slide - Water Level Readings In Piezometers



PIEZOMETER DATA FOR PH47: DEADWOOD SLIDE

