
To:	Amy Driessen	From:	Leslie Cho and Xiteng Liu
	Transportation and Economic Corridors		Stantec Consulting Ltd.
File:	123315222	Date:	October 18, 2024

Reference: North Central Region, Stony Plain, Site NC052 - Highway 621:02 Pembina River Bridge Abutment, Fall 2024 Instrumentation Monitoring Report

1.0 OBSERVATIONS

1.1 FIELD PROGRAM AND INSTRUMENTATION STATUS

The Fall 2024 reading cycle consisted of instrument readings of three slope inclinometers (SI-1, SI-2, and SI13-3), two pneumatic piezometers (PN-01 and PN-02), one vibrating wire piezometer (VW13-3), one standpipe piezometer (SP13-3A). PN-01 appears to have sustained damage since the previous reading as it was leaking and making a hissing sound from the previous Spring 2024 monitoring cycle. The site plan is shown on Figure 1 attached. The instrument readings were taken by Benjamin Lou, EIT and Olawale Odusi, Geotechnical Technologist on September 24, 2024.

The slope inclinometers (SI) were measured using an RST MEMS digital inclinometer probe with 0.5 m increments and handheld PC. Readings were taken based on cable markings in relation to the top of SI casing. The pneumatic piezometers (PN) were read with an RST Instruments C-109 Pneumatic Readout. The vibrating wire piezometers (VW) were read with a Slope Indicator VW Data Recorder 52613500 readout box. Standpipe piezometers (SP) were read with a Heron Instruments water tape.

GPS coordinates of all instruments were obtained using a Garmin GPSmap 22x handheld GPS unit.

2.0 INSTRUMENTATION READINGS

2.1 GENERAL

SI plots are attached and summarized in the following sections. Displacement-time plots in the resultant x-direction (i.e., slope movement direction) along with movement rates, total cumulative movement, maximum movement rates, and incremental movements since initializing each SI are provided in Table NC052-1 and the attachments.

The groundwater levels from PN, VWP and SP readings are plotted in the attachments and summarized in Table NC052-2.

2.2 ZONES OF MOVEMENT

No new zones of movement were observed in the SIs. Table NC052-1 summarizes existing zones of movement, total movement, depth of movement, and the maximum rate of movement since initializing each SI. Directions of movement are referenced to the azimuth of the A+ groove in each SI casing.

October 18, 2024

Amy Driessen

Page 2 of 6

Reference: North Central Region, Stony Plain, Site NC052 - Highway 621:02 Pembina River Bridge Abutment, Fall 2024
Instrumentation Monitoring Report

2.3 MONITORING RESULTS

2.3.1 Slope Inclinometers

SI-1 shows negligible movement over the zone of movement at about 11 m depth. Total cumulative movement observed since 2006 is about 3 mm.

SI-2 shows negligible movement rates over the two zones of movement at about 8 m and 14 m depth. It appears that the shallower zone of movement has been relatively stable with little movement recorded since 2013. There also appears to be a disturbance at the base of the SI that has been observed since Spring 2023.

SI13-3 has recorded about 6 mm of cumulative movement since 2014. The recorded movement is likely related to construction activities in winter 2014. Little to no movement was observed since 2015.

All slope inclinometers appear to show signs of creep movement except for SI13-3.

2.3.2 Piezometers

A second attempt to monitor **PN-01** was made, which continued to show a significant decrease in pore pressure despite water flow out of the SI casing being observed. The data is likely erroneous due to a leak within the pneumatic piezometer tubing.

PN-02 had artesian conditions until 2014 where the pore pressure decreased as a result of remedial work to relieve pore pressures in the east slope. The current water level is at 2.7 m below ground surface, consistent with historical trends since 2014.

VW13-3 showed a decrease of 0.5 m in piezometric level since the previous reading in Spring 2024. The piezometric level in VW13-3 has been relatively stable since about 2015.

The water level in **SP13-3A** decreased by about 1.7 m after construction in winter 2014. The water level gradually increased to above pre-construction levels in May 2017. A 1.1 m drop was measured in September 2017 whereafter water levels increased again to above pre-construction levels until May 2020. Another significant drop in water levels was observed in September 2020. There appears to be a trend where water levels increase for 2-3 years followed by a sharp drop in water levels. The current measured water level decreased by 0.8 m from previous reading cycle in Spring 2024 corresponding to a water level depth of 1.5 m bgs.

3.0 RECOMMENDATIONS

3.1 FUTURE WORK

It is recommended that all instruments be read again for the Spring 2025 reading cycle.

October 18, 2024

Amy Driessen

Page 3 of 6

Reference: North Central Region, Stony Plain, Site NC052 - Highway 621:02 Pembina River Bridge Abutment, Fall 2024
Instrumentation Monitoring Report

3.2 INSTRUMENTATION REPAIRS

The battery for tiltmeter TW1 should be replaced as soon as practicable. This can be done via ice access in the winter or with the use of a snooper truck. Alternatively, precise surveys of the bridge can be completed regularly to monitor its movement.

The cables connecting tiltmeters TE1 and TE2 to the datalogger have been ripped apart likely due to drift accumulation and are likely unrepairable.

An attempt to repair PN-01 could be made since the ability to hear the hissing sound suggests the leak is within the exposed portion of cabling. If the leak location is identified, PN-01 could potentially be repaired by splicing below the leak.

October 18, 2024

Amy Driessen

Page 4 of 6

Reference: North Central Region, Stony Plain, Site NC052 - Highway 621:02 Pembina River Bridge Abutment, Fall 2024 Instrumentation Monitoring Report

Table NC052-1: Fall 2024 Slope Inclinometer Reading Summary

Instrument Name	Date Initialized	Top of Casing Elevation (m aMSL) ⁽¹⁾	Coordinates ⁽²⁾ (UTM 11U, NAD1983) (m)		Total Cumulative Resultant Movement and Depth of Movement to Date* (mm)	Maximum Rate of Movement (mm/yr)	Current Status	Date of Previous Reading	Incremental Movement Since Previous Reading (mm)	Current Rate of Movement (mm/yr)	Change in Rate of Movement Since Previous Reading (mm/yr)
			Northing	Easting							
SI-1	Aug. 31 2006	828	5905055	621640	3 mm over 7.4 m to 11.9 m depth in 328° direction	4 mm/year; May 2016	Operational	16-May-24	< 1	< 1	<1
SI-2	Aug. 31, 2006	833	5905015	621726	27 mm over 6.8 m to 10.3 m depth in 191° direction	17 mm/yr; May 2014	Operational	16-May-24	-<1	<1	<1
					-15 mm over 12.8 m to 14.8 m depth in 191° direction	9 mm/yr; Sept. 2022			-<1	<1	-<1
SI13-3	May 23, 2013	833	5905024	621787	64mm over 19.2 m to 21.2 m depth in 7° direction	397 mm/yr; Nov. 2013	Operational	16-May-24	Negligible movement rate since Oct. 2016 (less than 1 mm/yr)		
<p>Note:</p> <p>(1) aMSL = Above Mean Sea Level</p> <p>(2) Updated September 24, 2024 with approximate accuracy of ± 3 m.</p>											

October 18, 2024

Amy Driessen

Page 5 of 6

Reference: North Central Region, Stony Plain, Site NC052 - Highway 621:02 Pembina River Bridge Abutment, Fall 2024 Instrumentation Monitoring Report

Table NC052-2: Fall 2024 Pneumatic, Vibrating Wire, and Standpipe Piezometers Reading Summary

Instrument Name	Date Initialized	Top of Casing Elevation (m aMSL) ⁽¹⁾	Coordinates ⁽²⁾ (UTM 11U, NAD1983) (m)		Tip Elevation (m)	Current Status	Maximum Depth below Ground Surface [Elevation] ⁽³⁾ (m)	Depth below Ground Surface ⁽⁴⁾ (m)	Piezometric Elevation (m)	Change in Piezometric Level Since Previous Reading (m)
			Northing	Easting						
PN-01 (30578)	Aug 31, 2006	828.0	5905055	621640	810.2	Non-Operational	-6.7 [833.7 m] May 17, 2013	-	-	N/A
PN-02 (30579)	Aug 31, 2006	832.0	5905015	621726	809.2	Operational	-4.2 [835.9] June 5, 2012	2.7	829.0	-0.1
VW13-3 (25255)	Apr 25, 2013	834.2	5905024	621787	814.4	Operational	0.2 [832.5] May 8, 2013	3.4	829.3	-0.5
SP13-3A	May 23, 2013	834.6	5905026	621790	-	Operational	0.4 [832.4] May 20, 2020	1.5	831.2	-0.8

Note:
(1) aMSL = Above Mean Sea Level
(2) Updated September 24, 2024 with approximate accuracy of ± 3 m.
(3) Negative value indicates artesian condition.

October 18, 2024

Amy Driessen

Page 6 of 6

Reference: North Central Region, Stony Plain, Site NC052 - Highway 621:02 Pembina River Bridge Abutment, Fall 2024
Instrumentation Monitoring Report

4.0 CLOSING

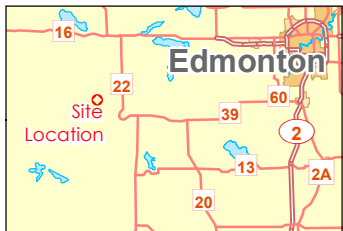
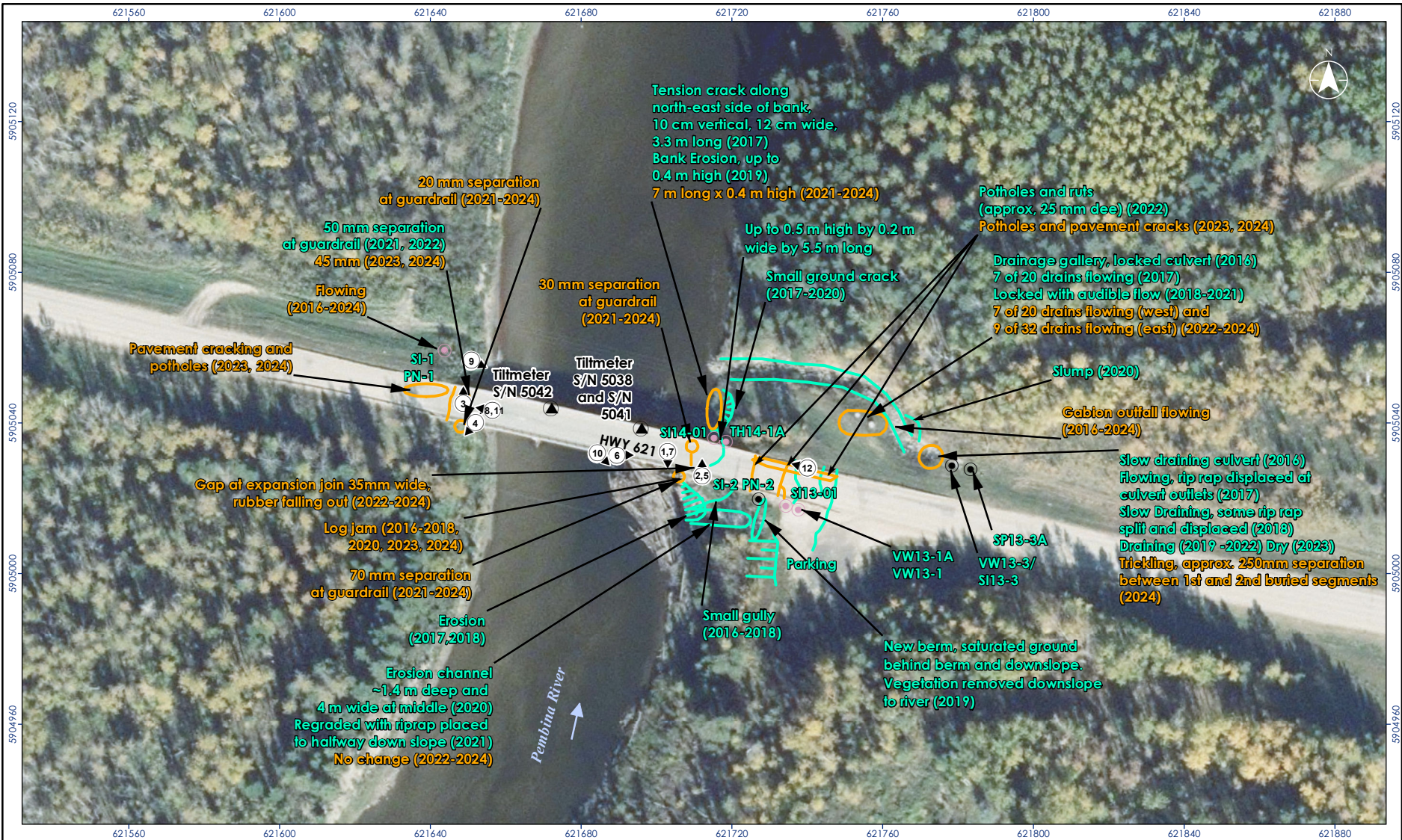
We trust this instrumentation report meets your requirements. If you have any questions, please do not hesitate to contact the undersigned.

Stantec Consulting Ltd.

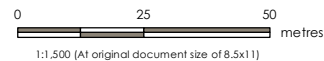
Leslie Cho M.Eng., P.Eng.
Senior Associate, Geotechnical Engineer
Phone: 780-917-7403
leslie.cho@stantec.com

Xiteng Liu M.Sc., P.Eng., PMP
Senior Principal, Geotechnical Engineer
Phone: 780-917-7247
xiteng.liu@stantec.com

Attachment: Figure 1 – Site Plan
SI-1 Slope Inclinator Plots
SI-2 Slope Inclinator Plots
SI13-3 Slope Inclinator Plots
Pneumatic Piezometer Elevation vs. Time Plot
Vibrating Wire Piezometer Elevation vs Time Plot
Standpipe Piezometer Elevation vs Time Plot



- Photo Number and Direction
- Non-Operational Instrument
- Operational Instrument
- Tiltmeter Data Logger
- Previous Observation
- 2024 Observation



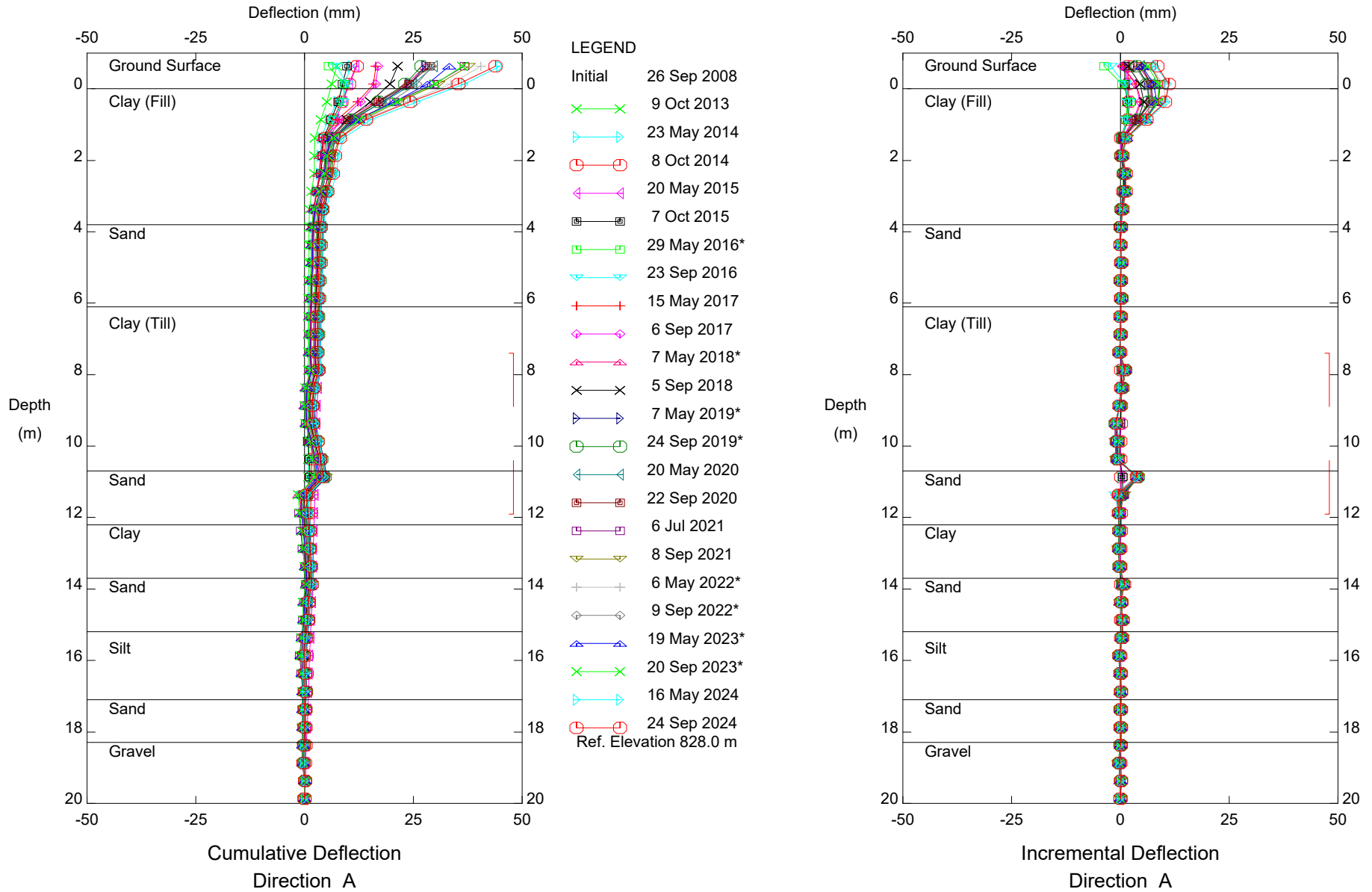
- Notes**
- Coordinate System: NAD 1983 UTM Zone 11N
 - Base features: Geographics, ©Department of Natural Resources Canada. All rights reserved.
 - Imagery: Source: Esri, Maxar, Earthstar Geographics, and the GIS User Community

Project Location: Hwy 621:02 Alberta
 Prepared by SP on 2024-10-06
 GR by LC on 2024-10-06
 IR by XL on 2024-10-06

Client/Project: Transportation and Economic Corridors
 Geohazard Monitoring Program
 NC52 HWY 621:02 Pembina River Bridge

Figure No.: 1

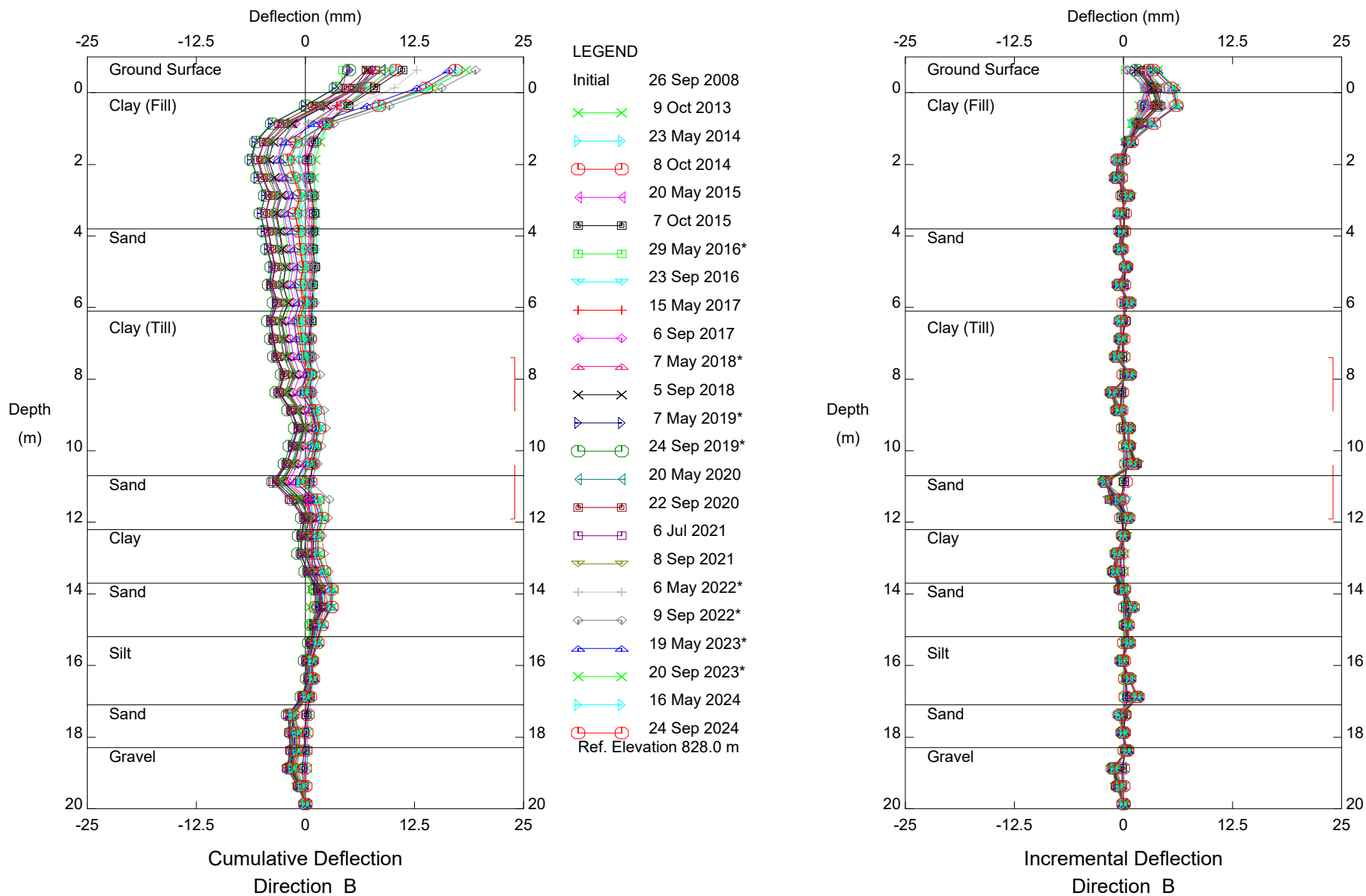
Title: **Site Plan**



NC052, Inclinometer SI-1

Transportation & Economic Corridors

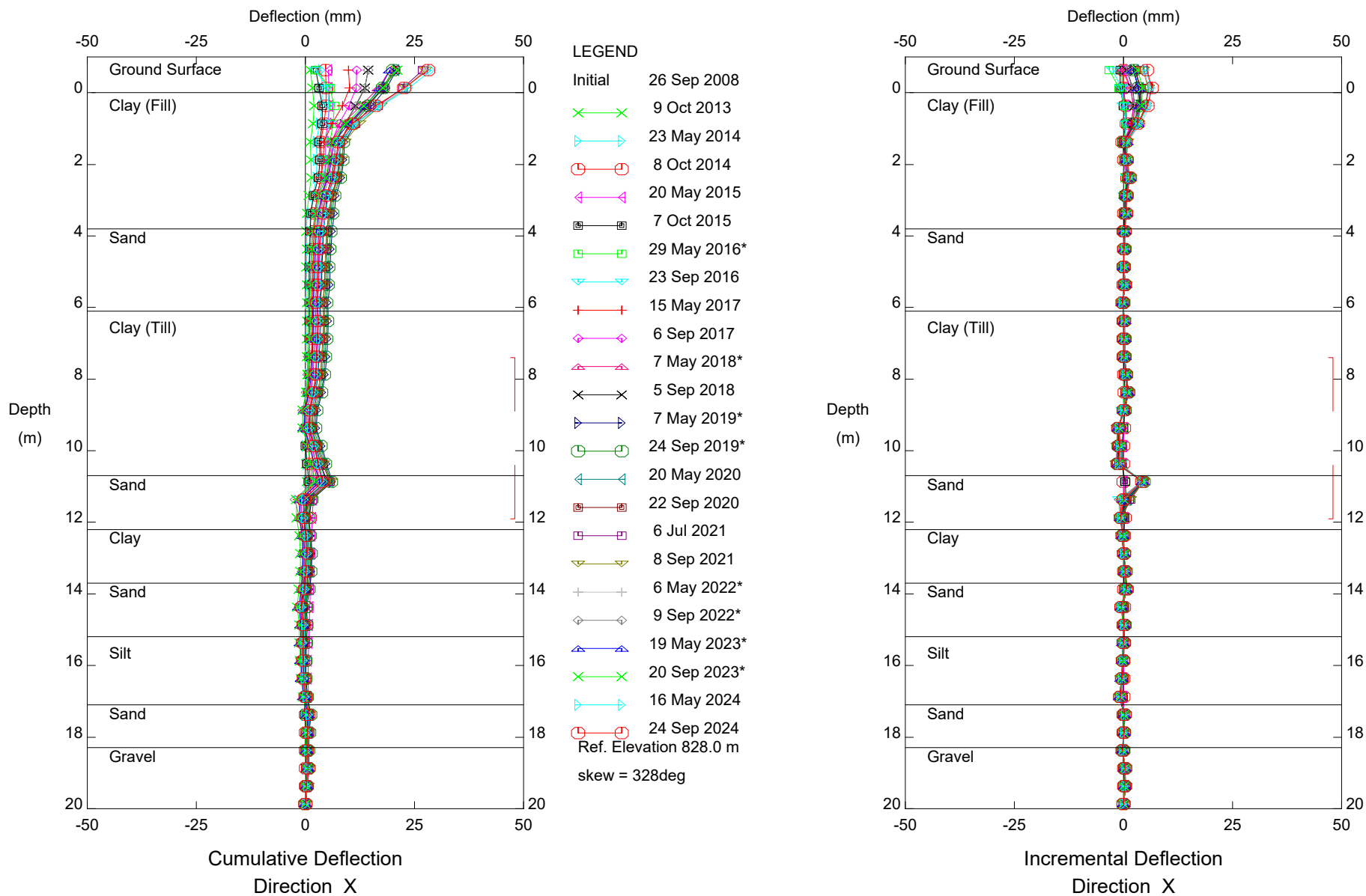
Sets marked * include zero shift and/or rotation corrections.



NC052, Inclinometer SI-1

Transportation & Economic Corridors

Sets marked * include zero shift and/or rotation corrections.

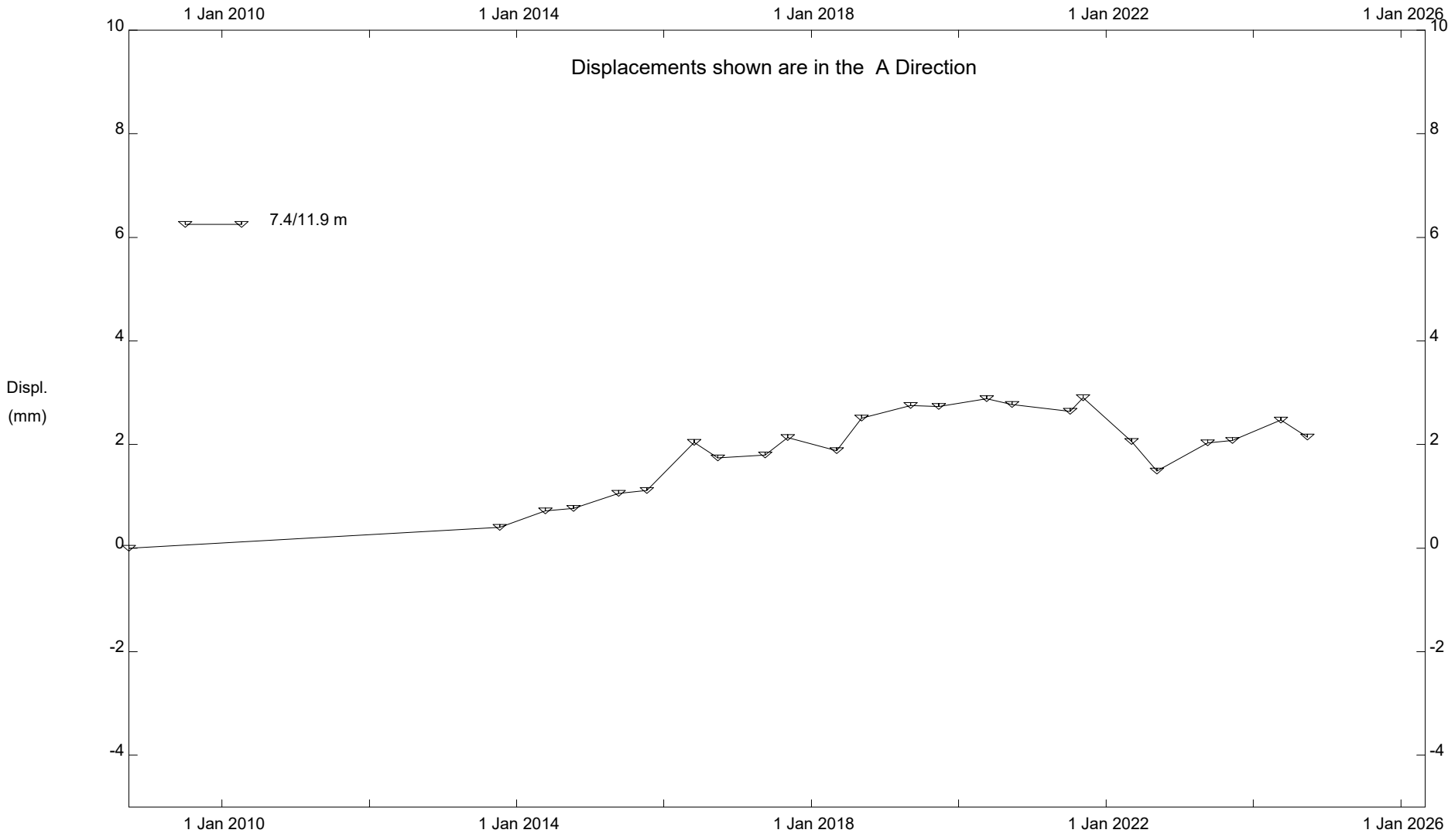


NC052, Inclinometer SI-1

Transportation & Economic Corridors

Sets marked * include zero shift and/or rotation corrections.

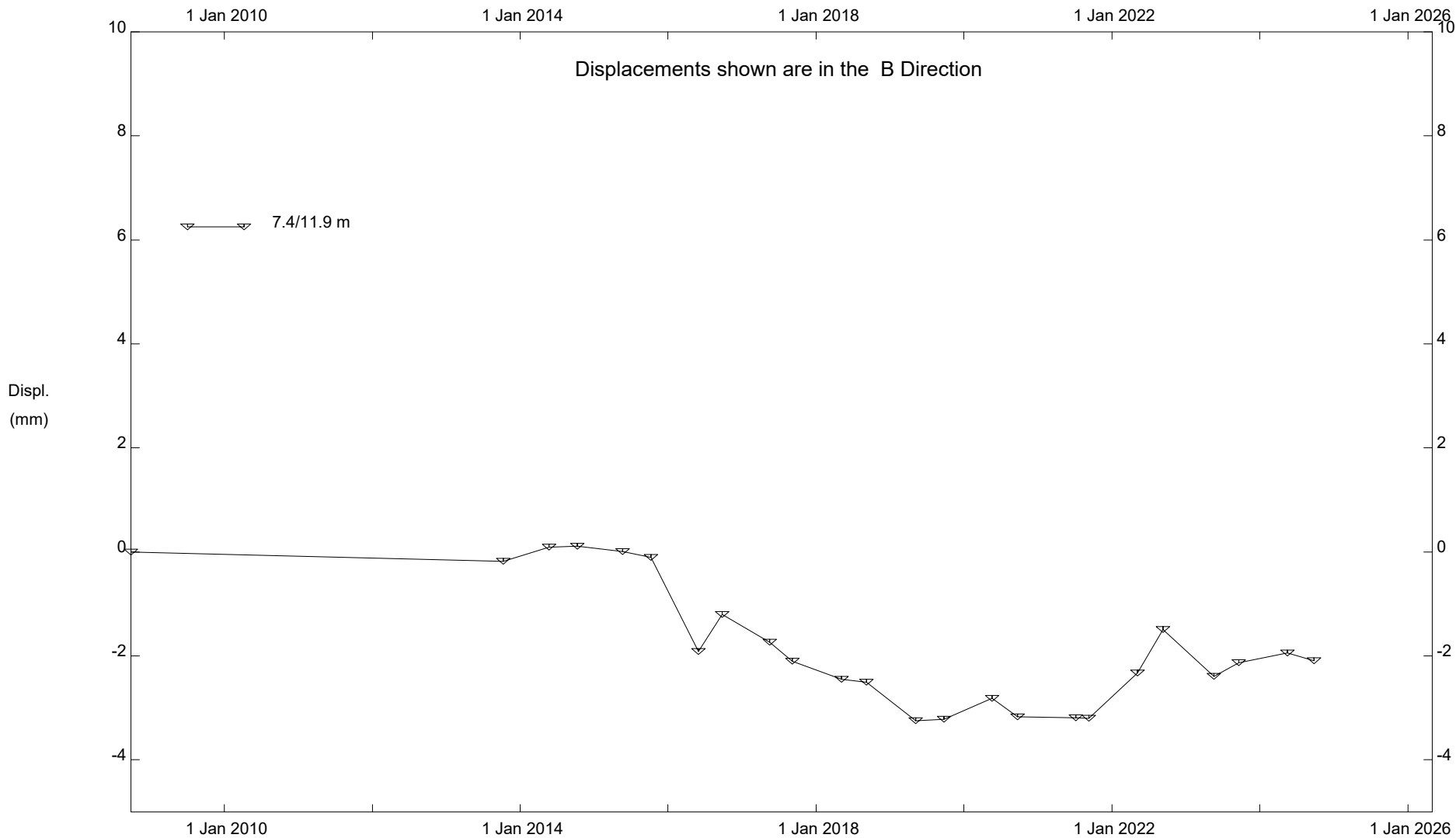
Stantec Consulting Ltd - Edmonton



NC052, Inclinometer SI-1

Transportation & Economic Corridors

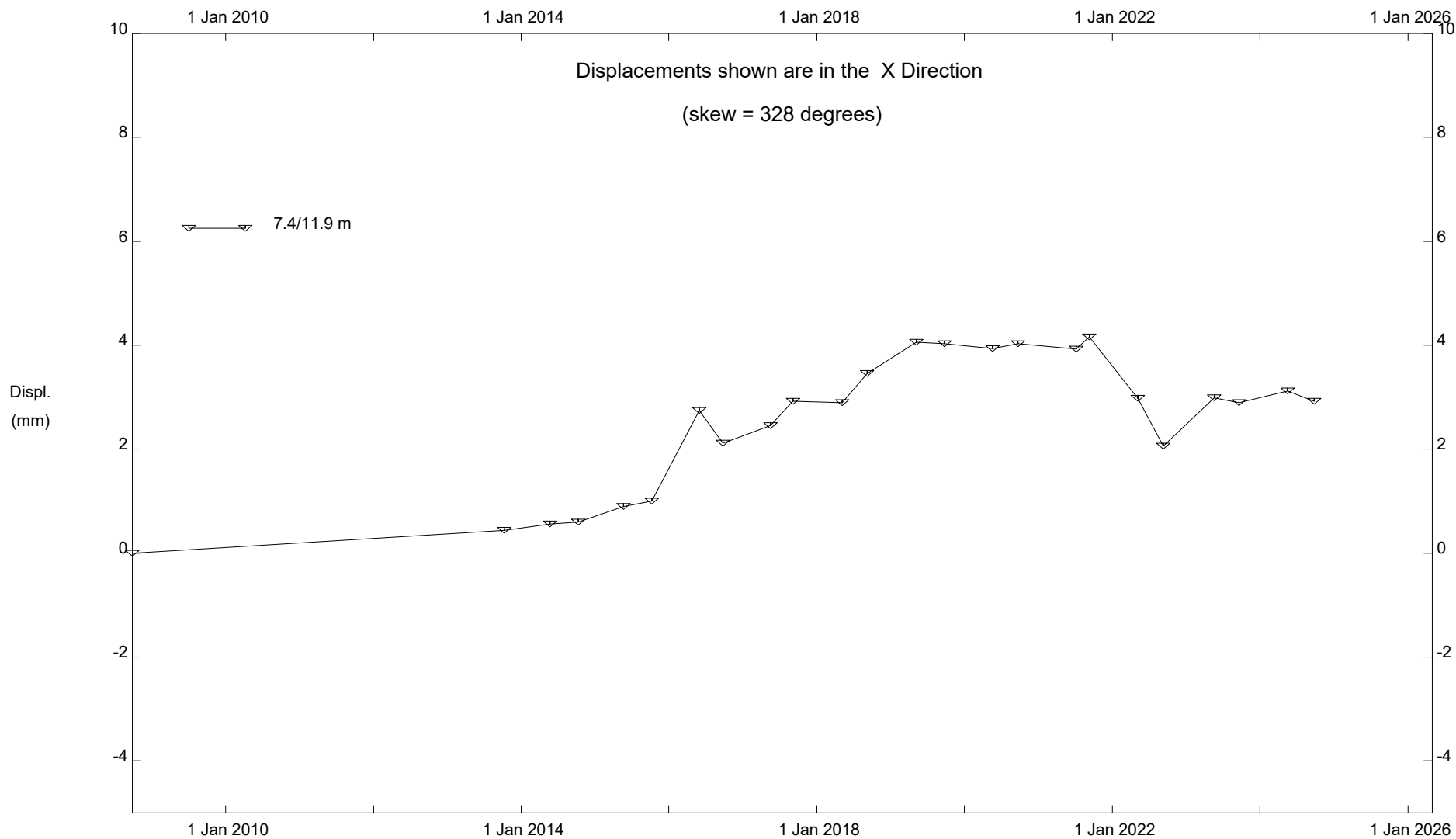
Stantec Consulting Ltd - Edmonton



NC052, Inclinometer SI-1

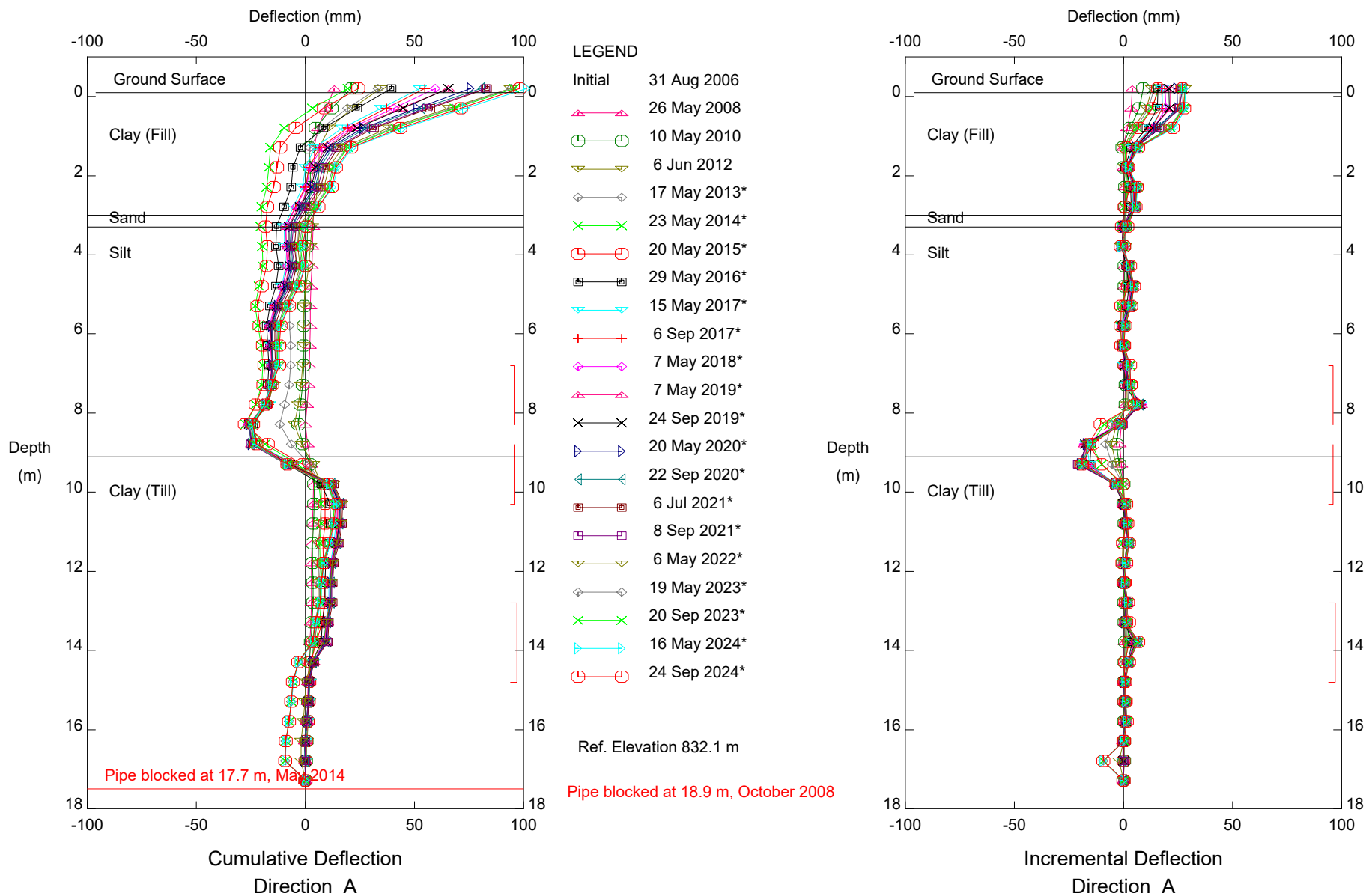
Transportation & Economic Corridors

Stantec Consulting Ltd - Edmonton



NC052, Inclinometer SI-1

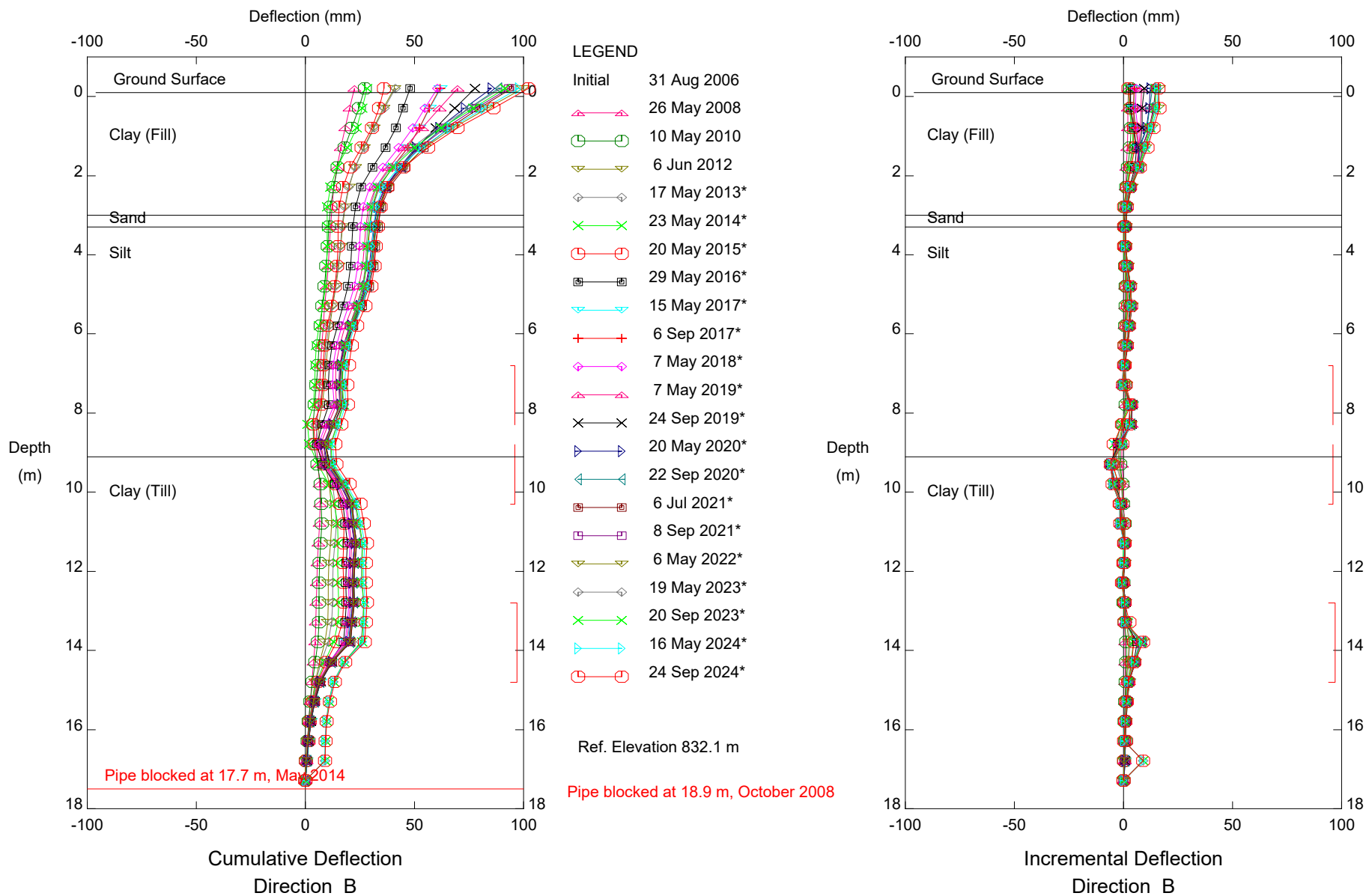
Transportation & Economic Corridors



NC052, Inclinometer SI-2

Transportation & Economic Corridors

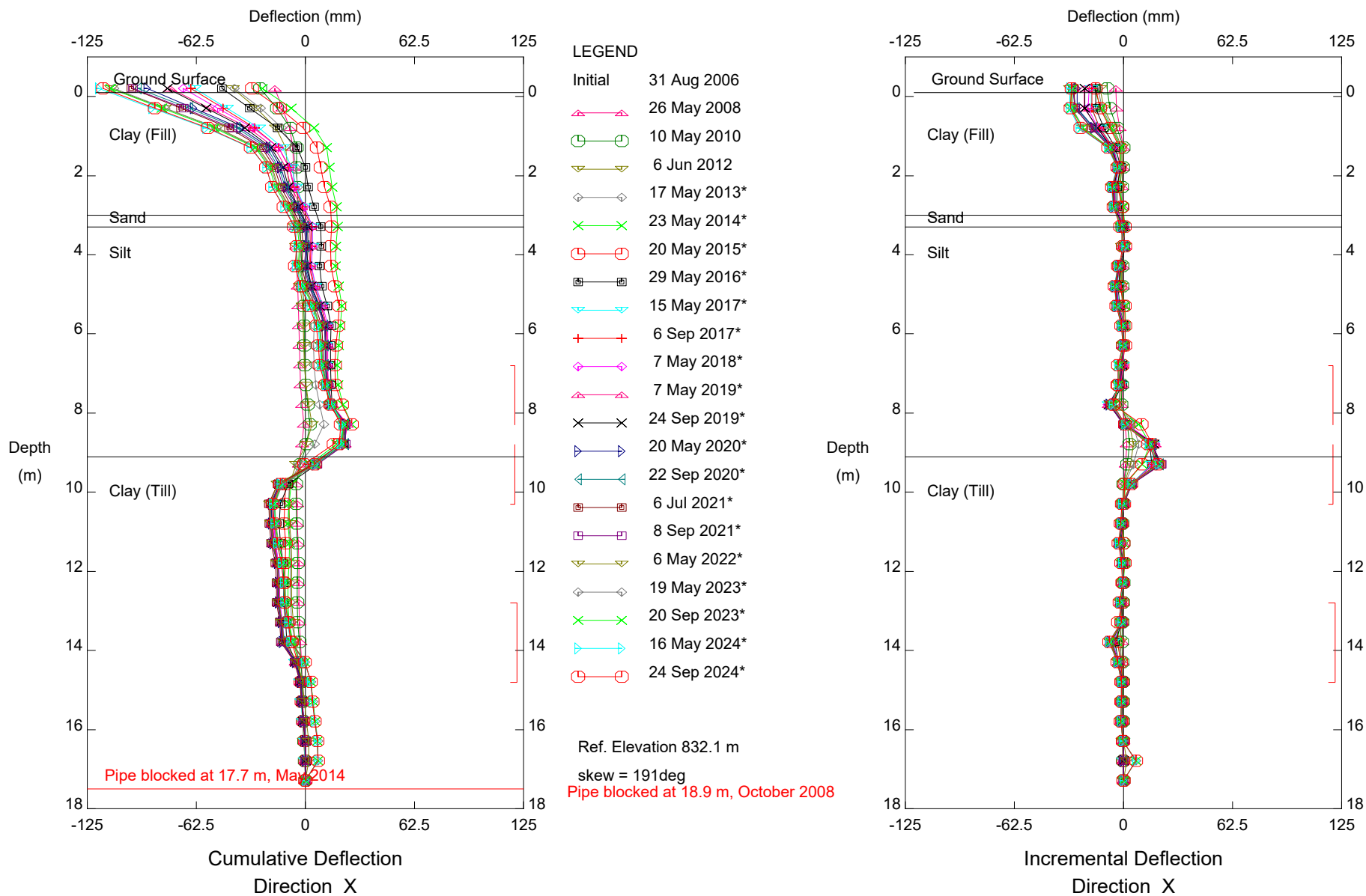
Sets marked * include zero shift and/or rotation corrections.



NC052, Inclinator SI-2

Transportation & Economic Corridors

Sets marked * include zero shift and/or rotation corrections.

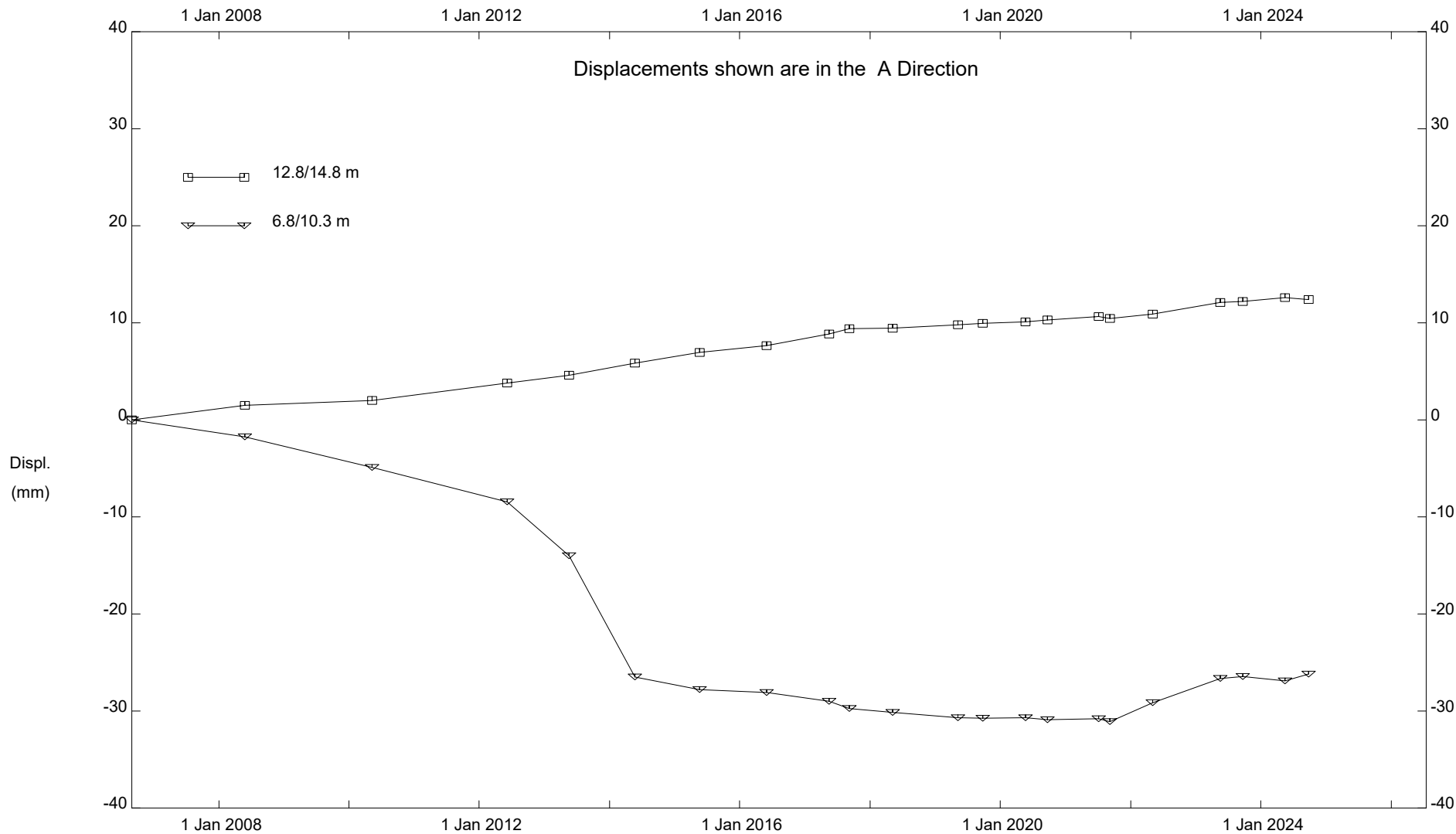


NC052, Inclinator SI-2

Transportation & Economic Corridors

Sets marked * include zero shift and/or rotation corrections.

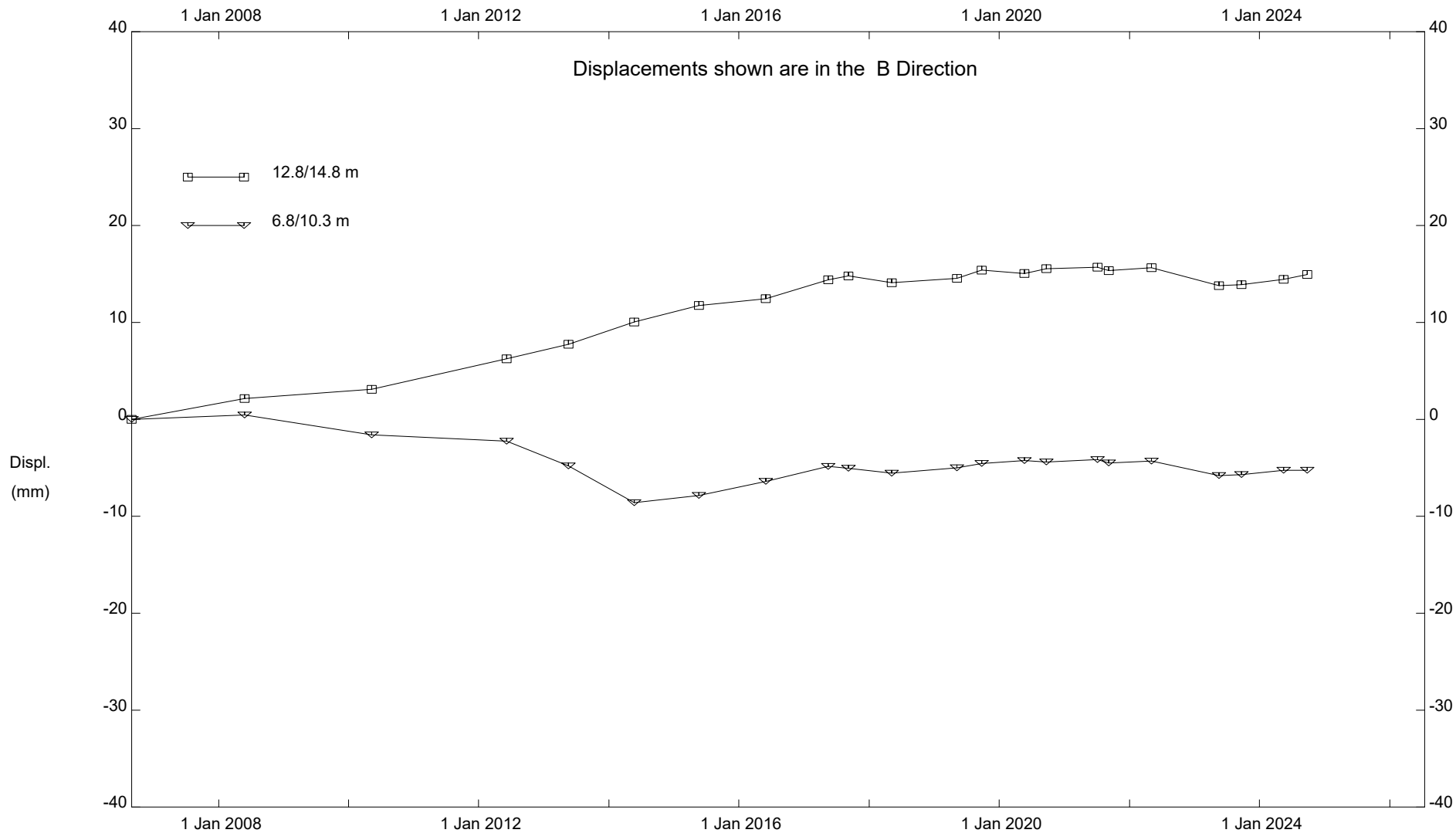
Stantec Consulting Ltd - Edmonton



NC052, Inclinator SI-2

Transportation & Economic Corridors

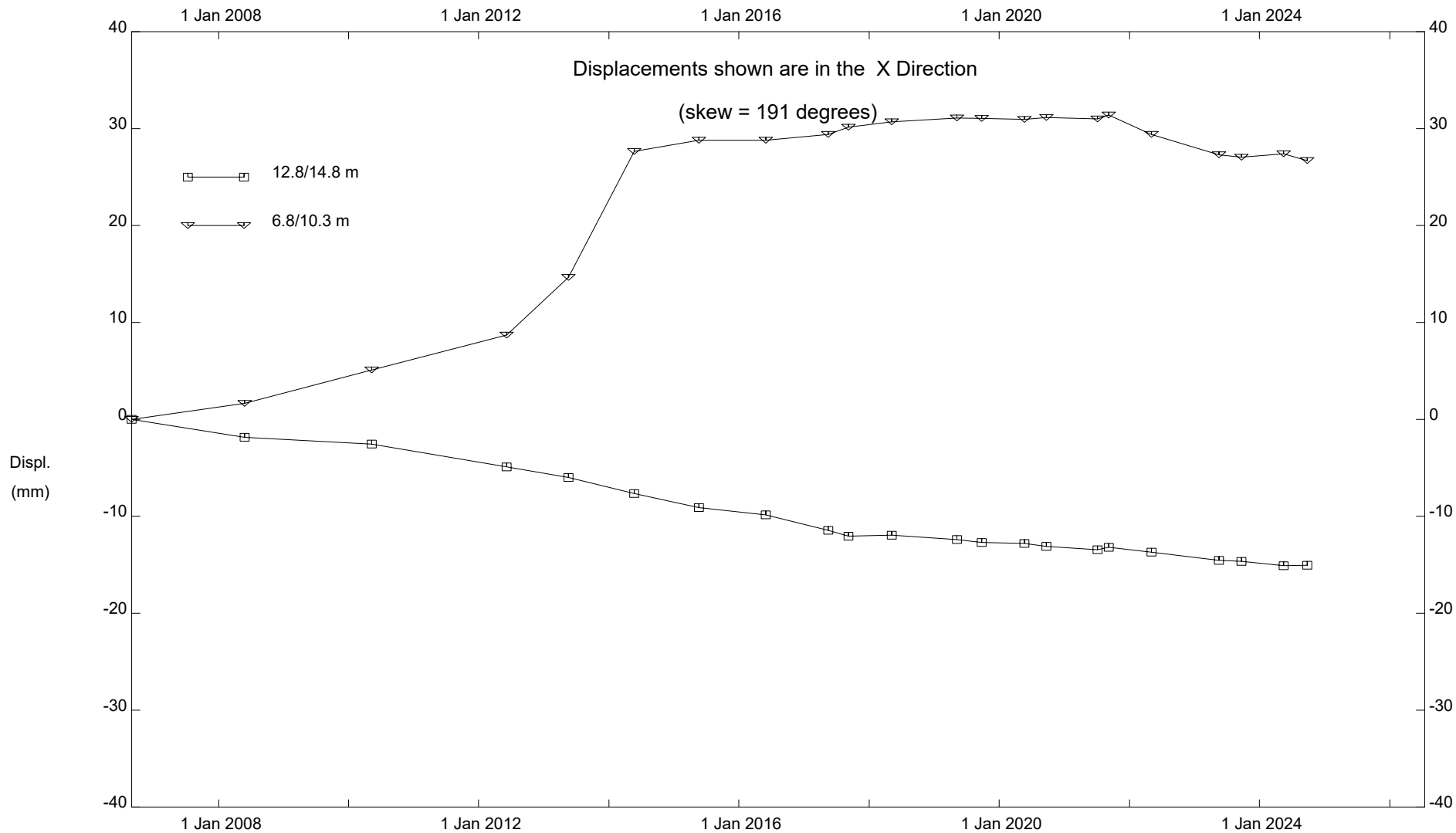
Stantec Consulting Ltd - Edmonton



NC052, Inclinometer SI-2

Transportation & Economic Corridors

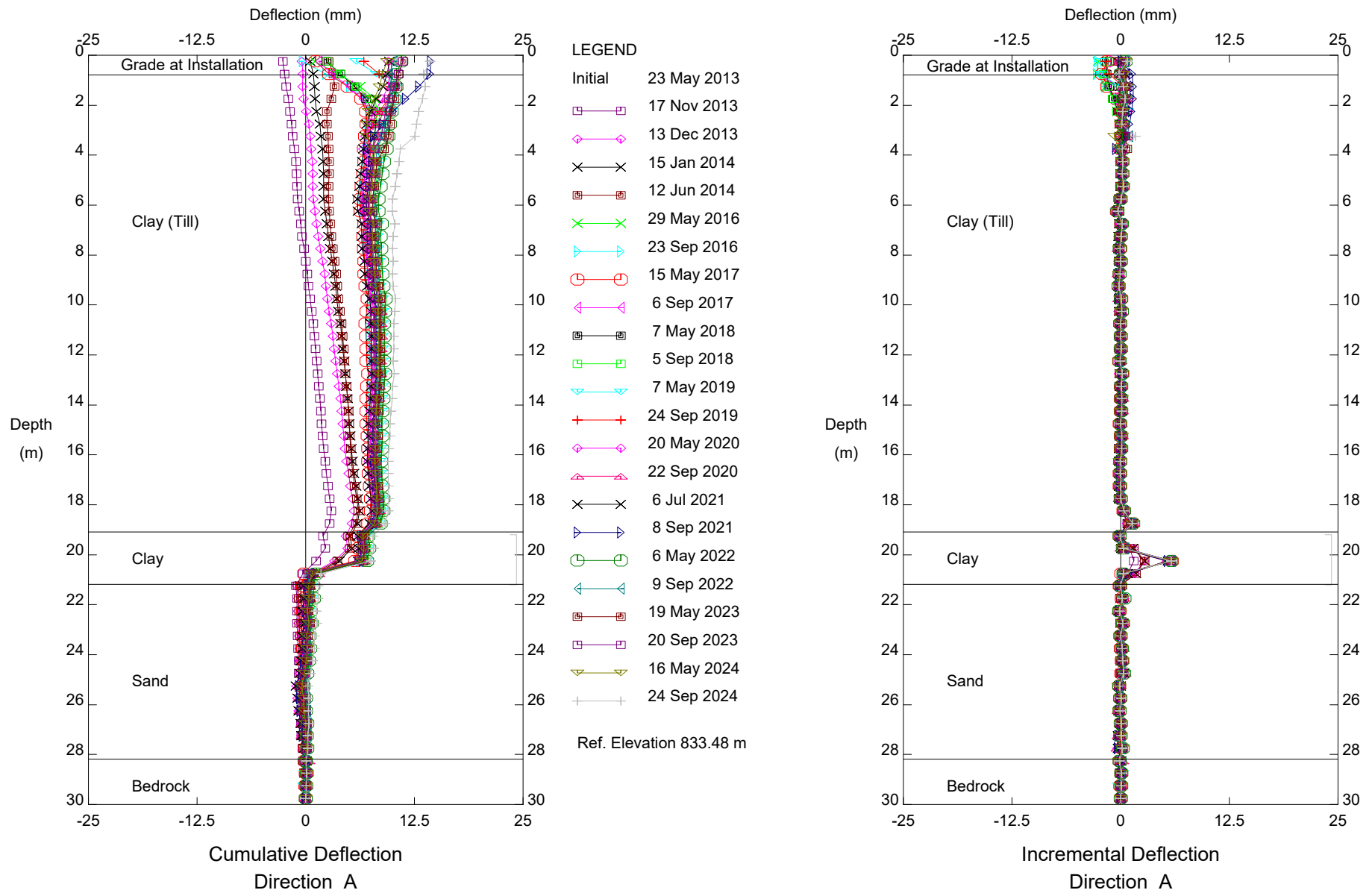
Stantec Consulting Ltd - Edmonton



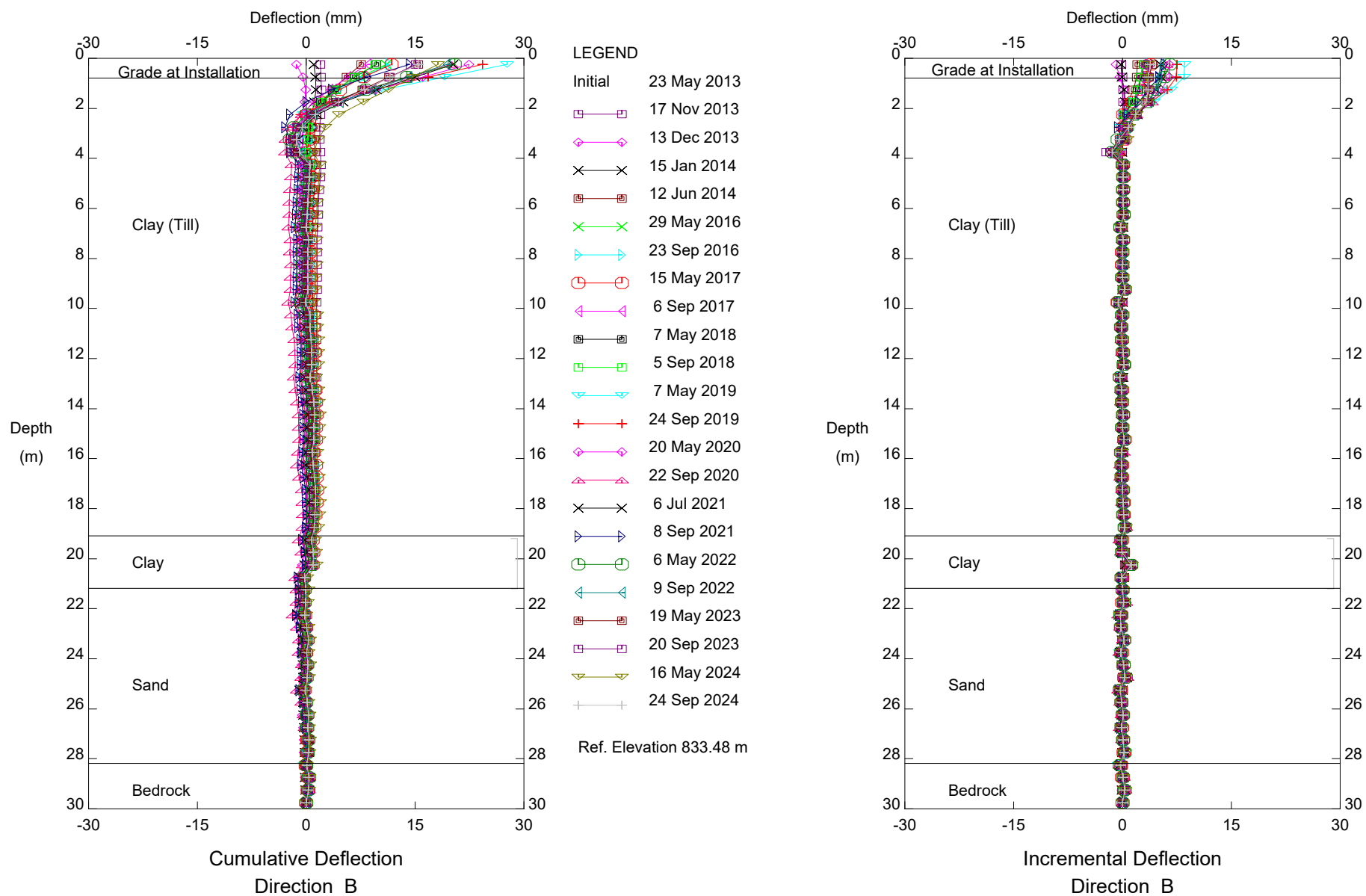
NC052, Inclinometer SI-2

Transportation & Economic Corridors

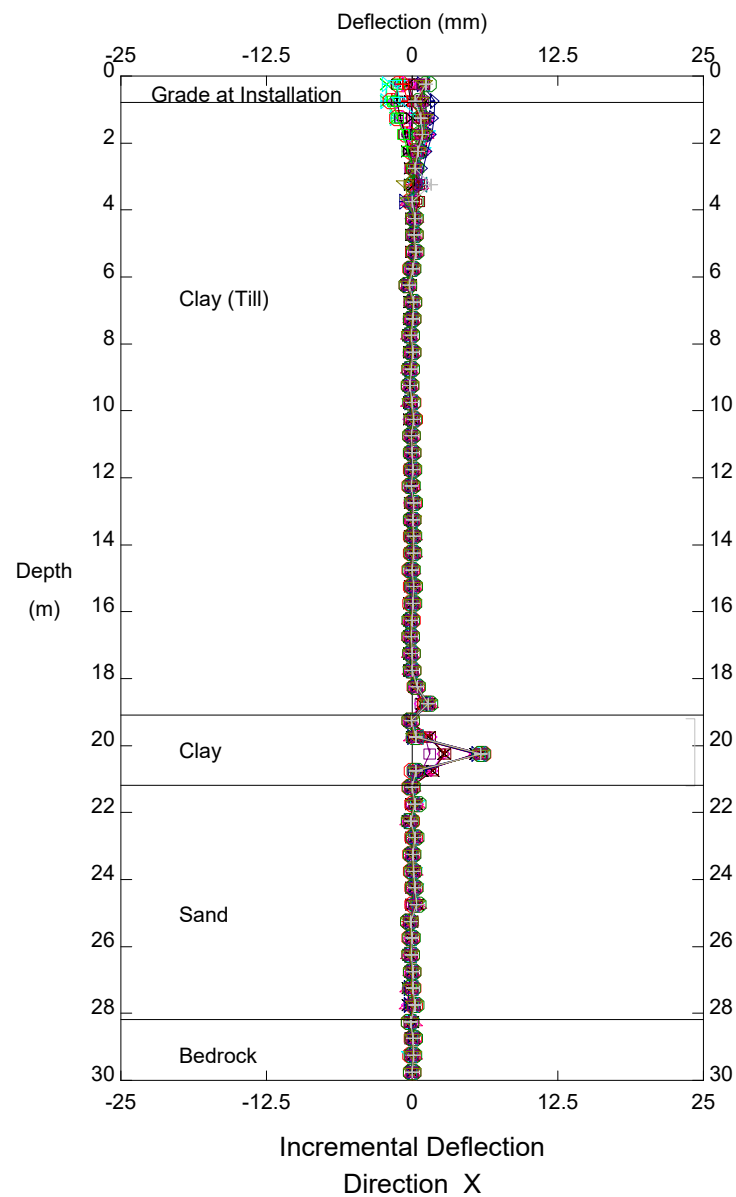
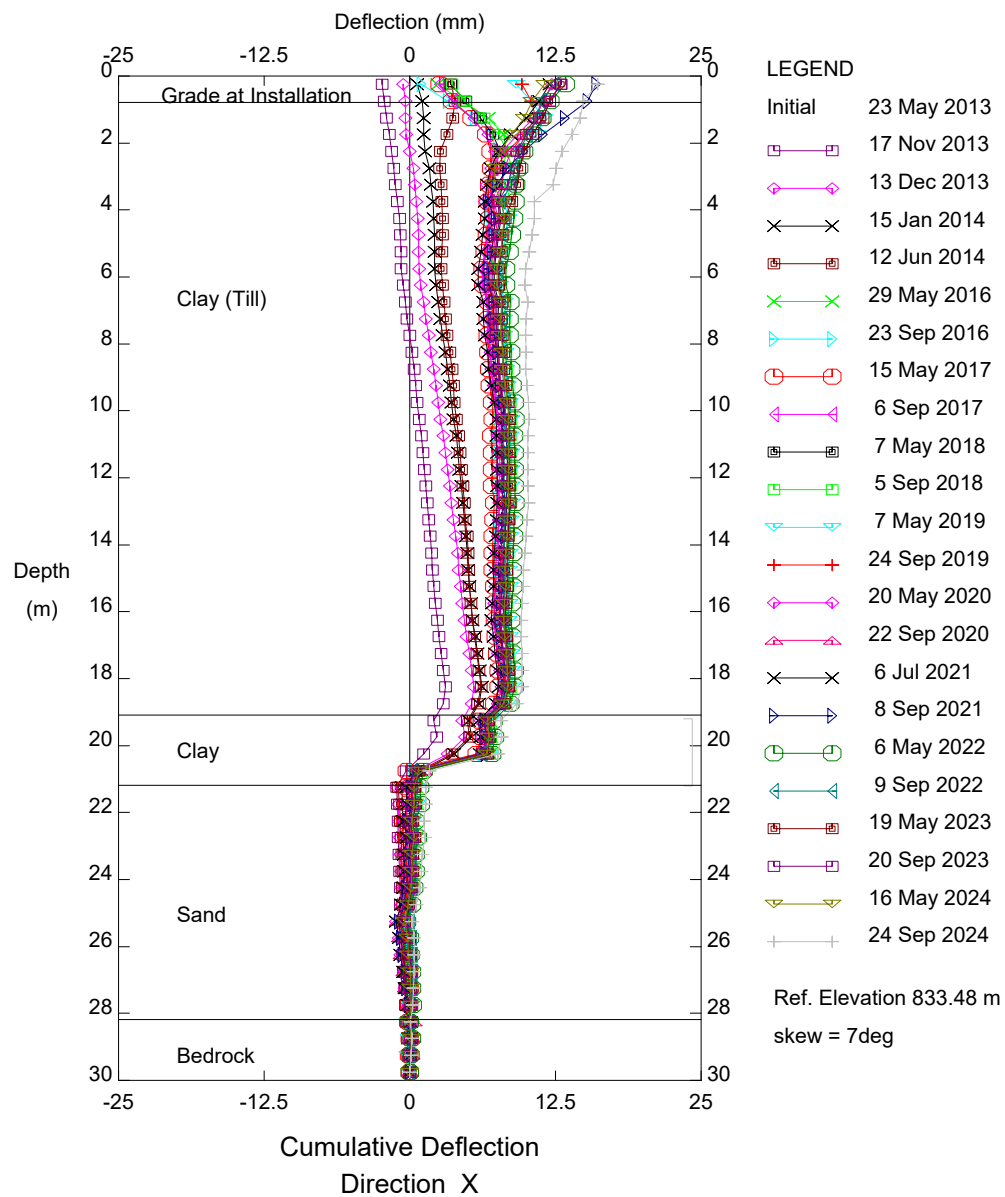
Stantec Consulting Ltd - Edmonton



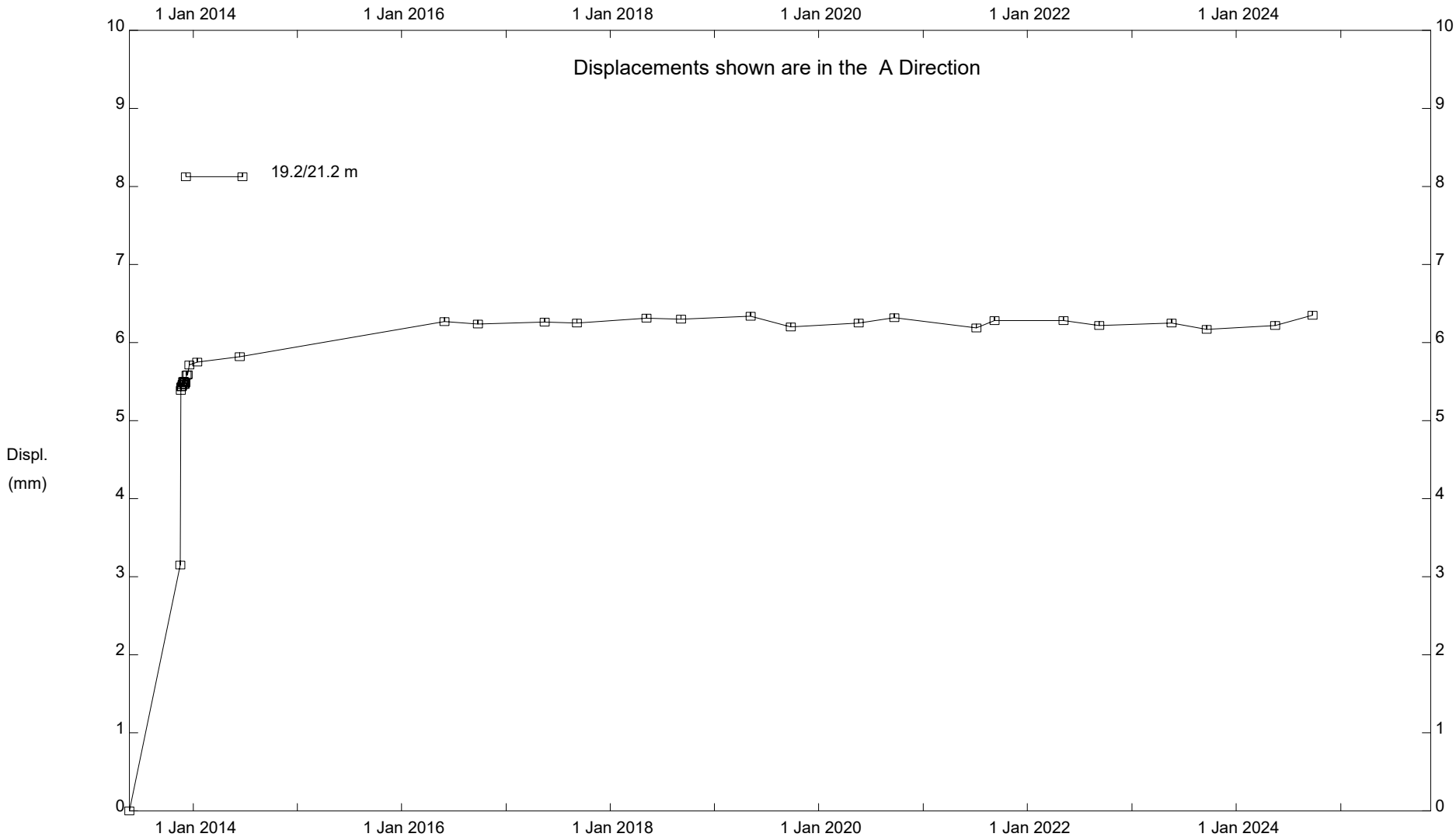
NC052, Inclinometer SI13-3
 Transportation & Economic Corridors



NC052, Inclinometer SI13-3
 Transportation & Economic Corridors

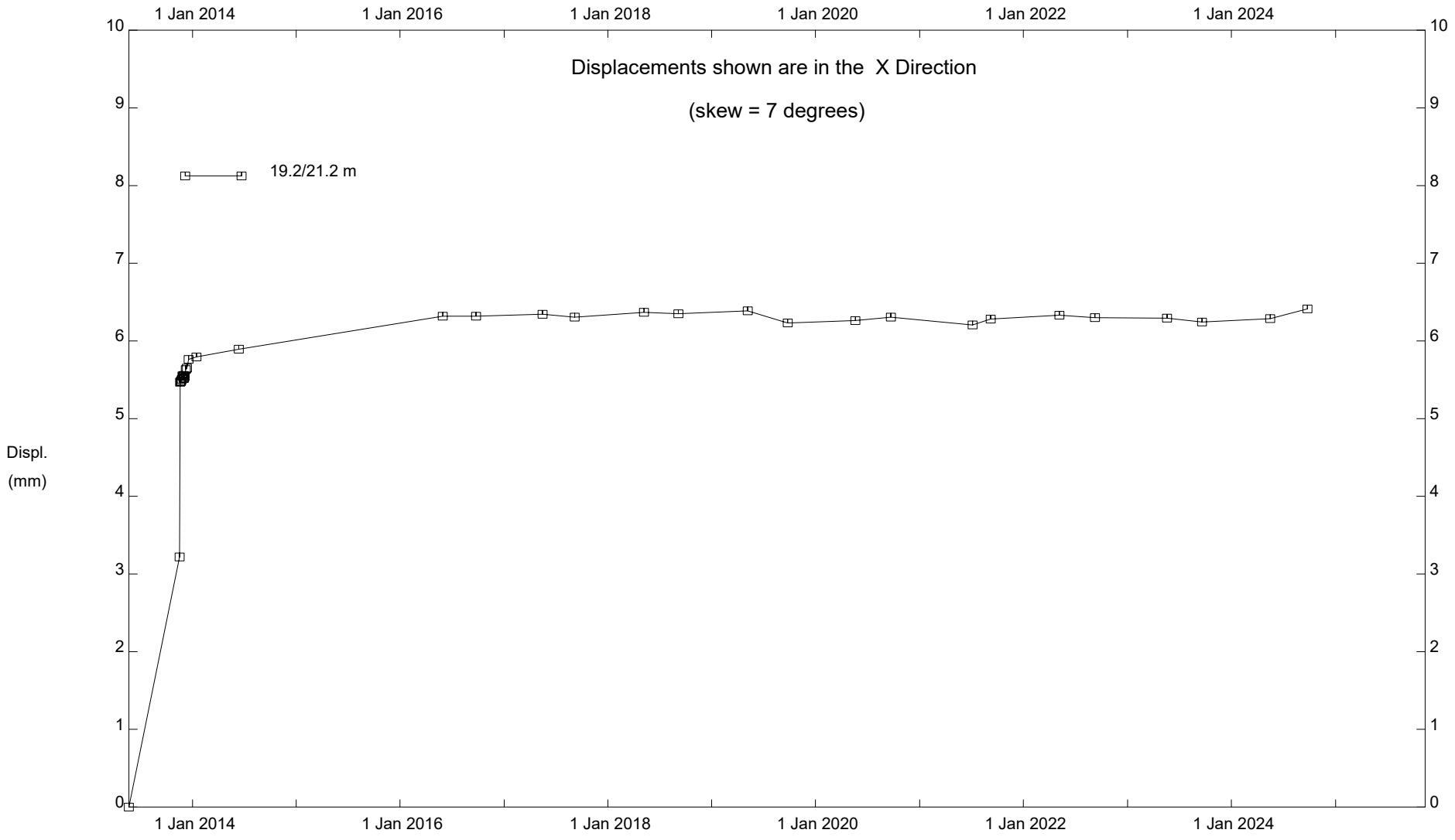


NC052, Inclinerometer SI13-3
Transportation & Economic Corridors



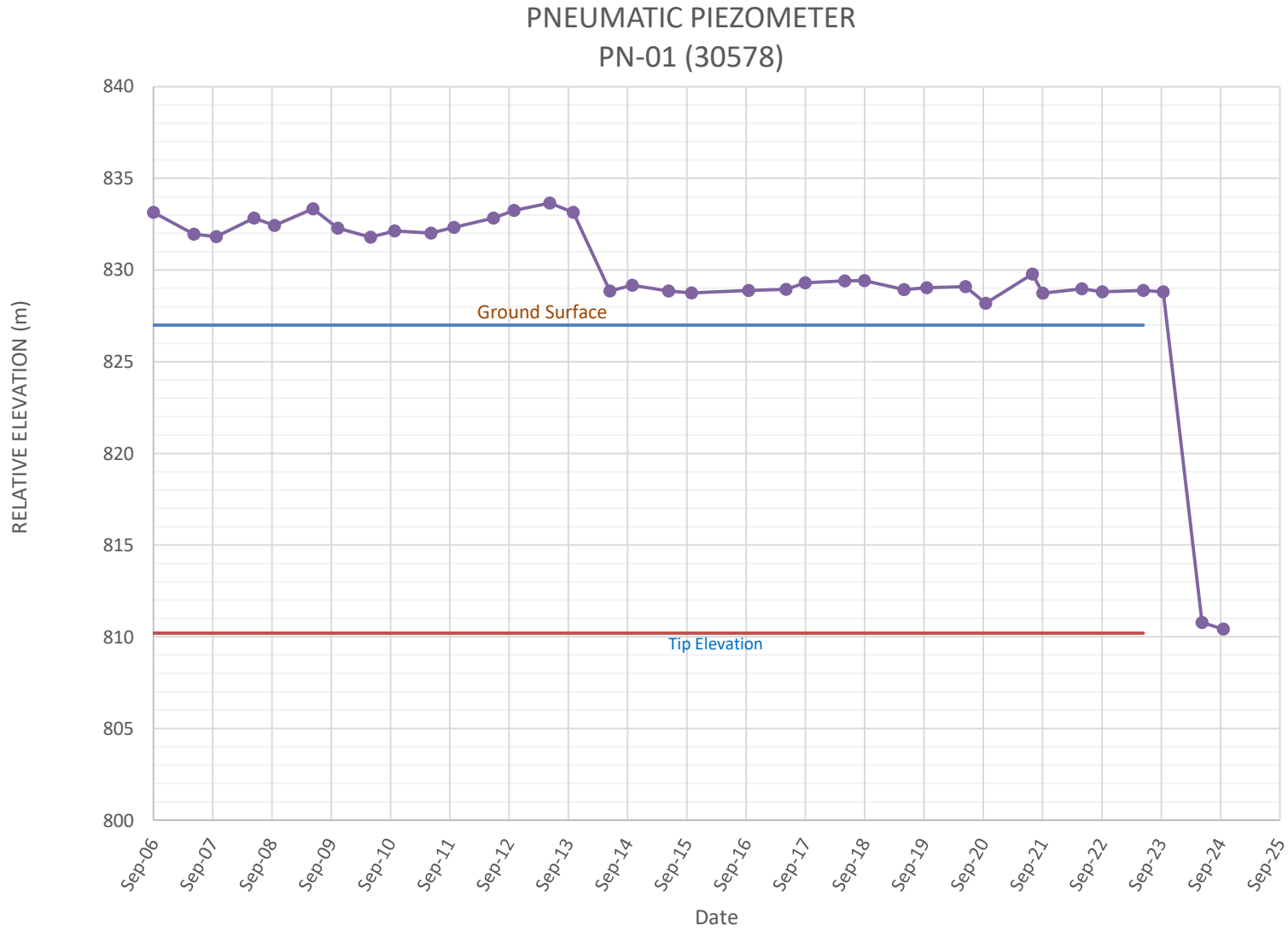
NC052, Inclinometer SI13-3

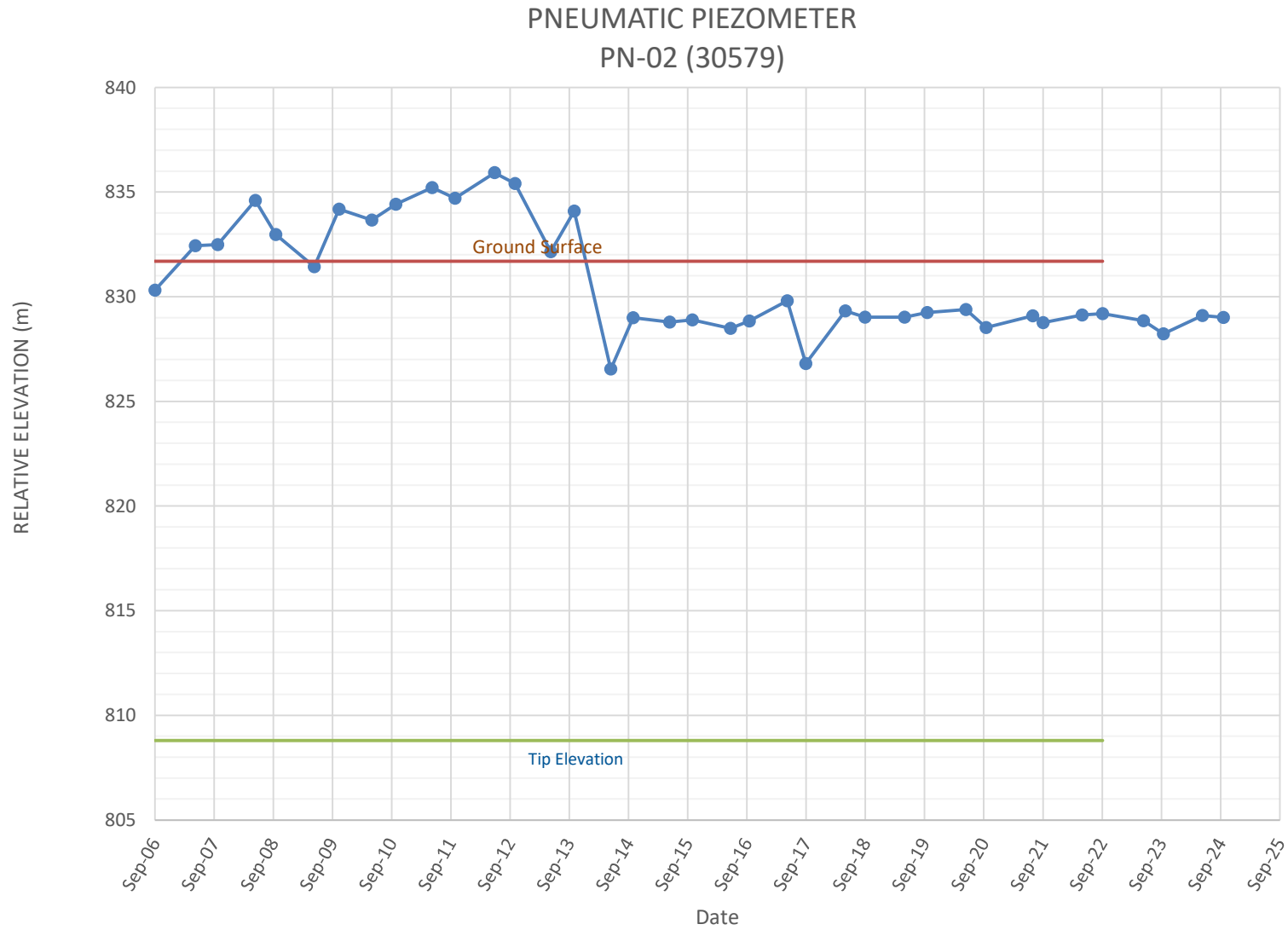
Transportation & Economic Corridors



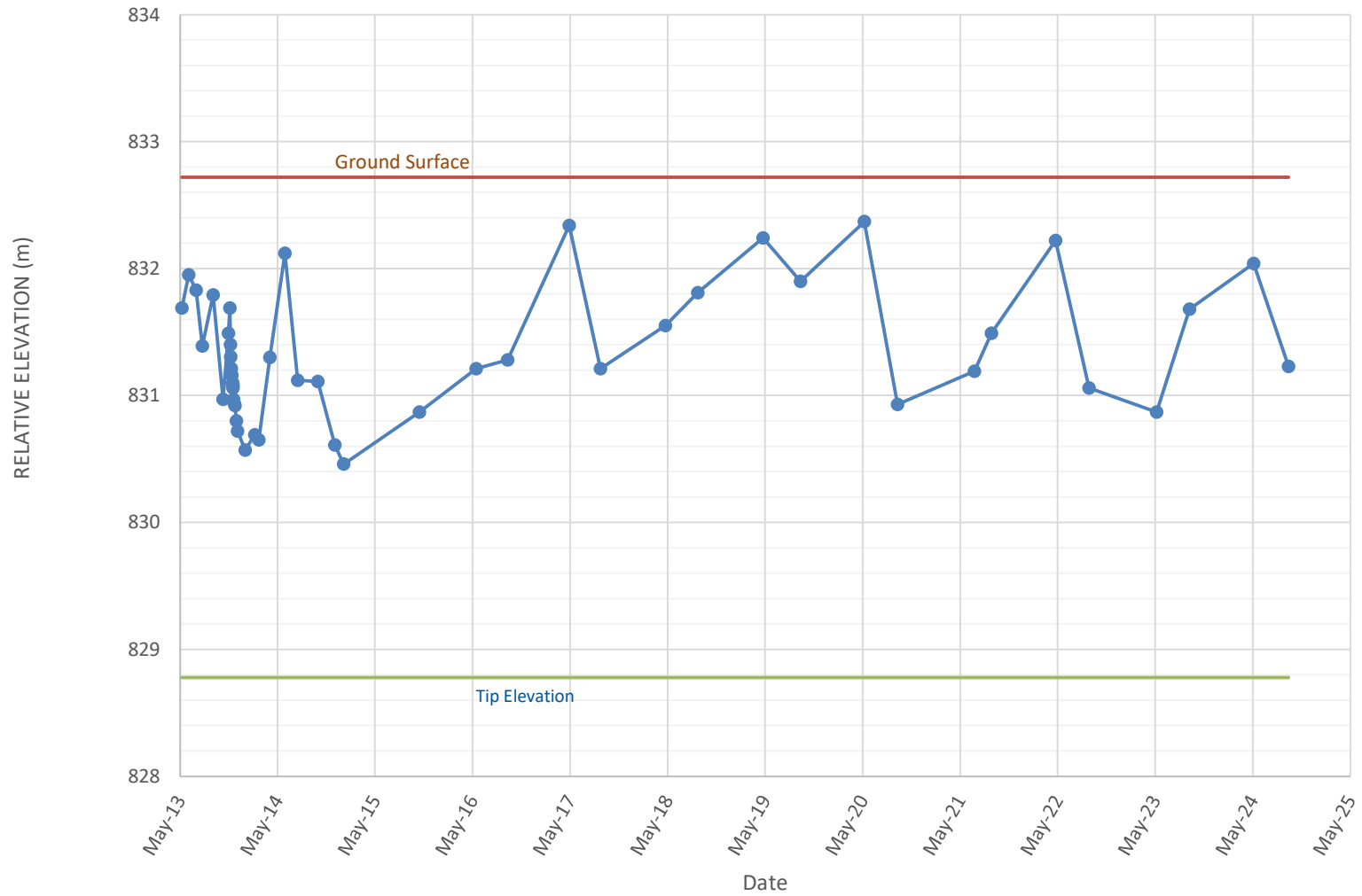
NC052, Inclinometer SI13-3

Transportation & Economic Corridors





STANDPIPE PIEZOMETER
SP13-3A



NC052 - HWY 621:02
PEMBINA RIVER BRIDGE ABUTMENT

VIBRATING WIRE PIEZOMETER
VW13-3

