

MICROFILM DATE

PWSS PLAN No.

DRAWING No.

CENTER CODE No.

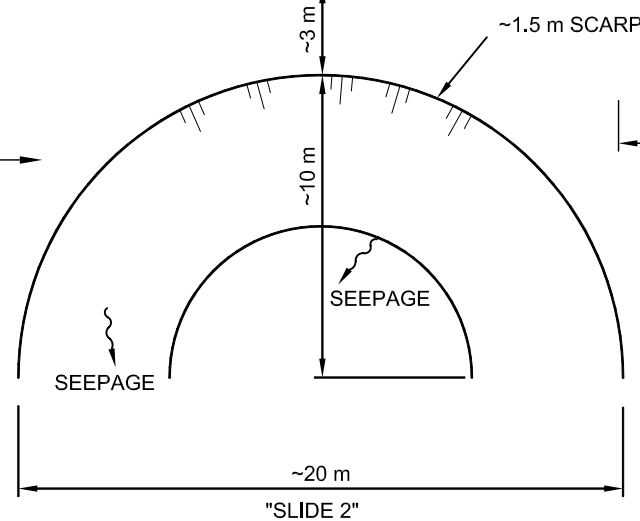
PROJECT FILE No.

3038.C30.FIG-1.A.dwg



KEY MAP
N.T.S.

SLIDE



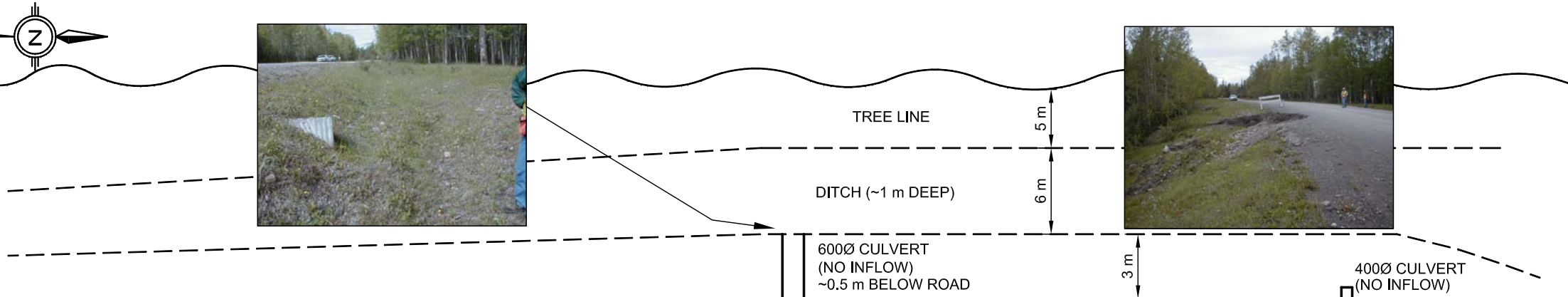
"SLIDE 2"



CULVERT OUTLET
~2 m BELOW ROAD
(END DISPLACED BY SLIDE)
(-SEEPAGE FLOW)

NOTES

1. PHOTOS TAKEN JUNE 16, 2004.



H734 : 12

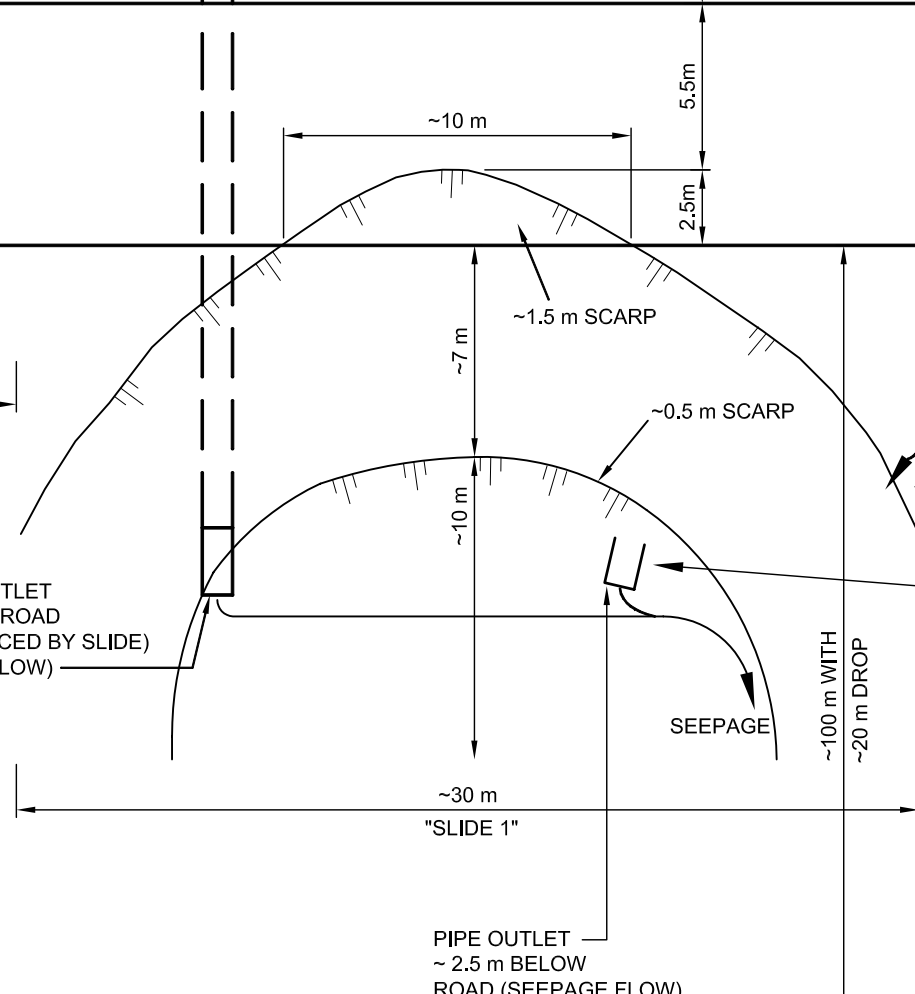
400Ø CULVERT
(NO INFLOW)

H734 : 12

(NO OUTFLOW)

DITCH

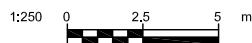
SEEPAGE



PIPE OUTLET
~2.5 m BELOW
ROAD (SEEPAGE FLOW)

JAMES RIVER

PERMIT	SEAL	DESIGNED BY D.W.R.	APPROVED BY D.W.R.	CONSULTANT
		DRAWN BY M.D.	CHECKED BY D.W.R.	
		SCALE 1:250		
MARK	DESCRIPTION OF REVISIONS	DATE	DWN.	ENG.



PROJECT CENTRAL REGION			
GEOHAZARD RISK ASSESSMENT			
TITLE SITE C30 H734:12 EXISTING CONDITIONS SITE PLAN			
DATE JUNE 2004	SHEET 1 of 3	DRAWING No. FIGURE 1	REV. A