

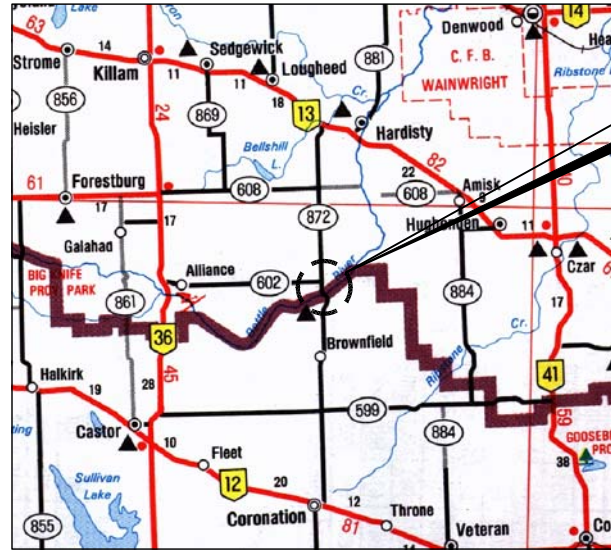
MICROFILM DATE

PWSS PLAN No.

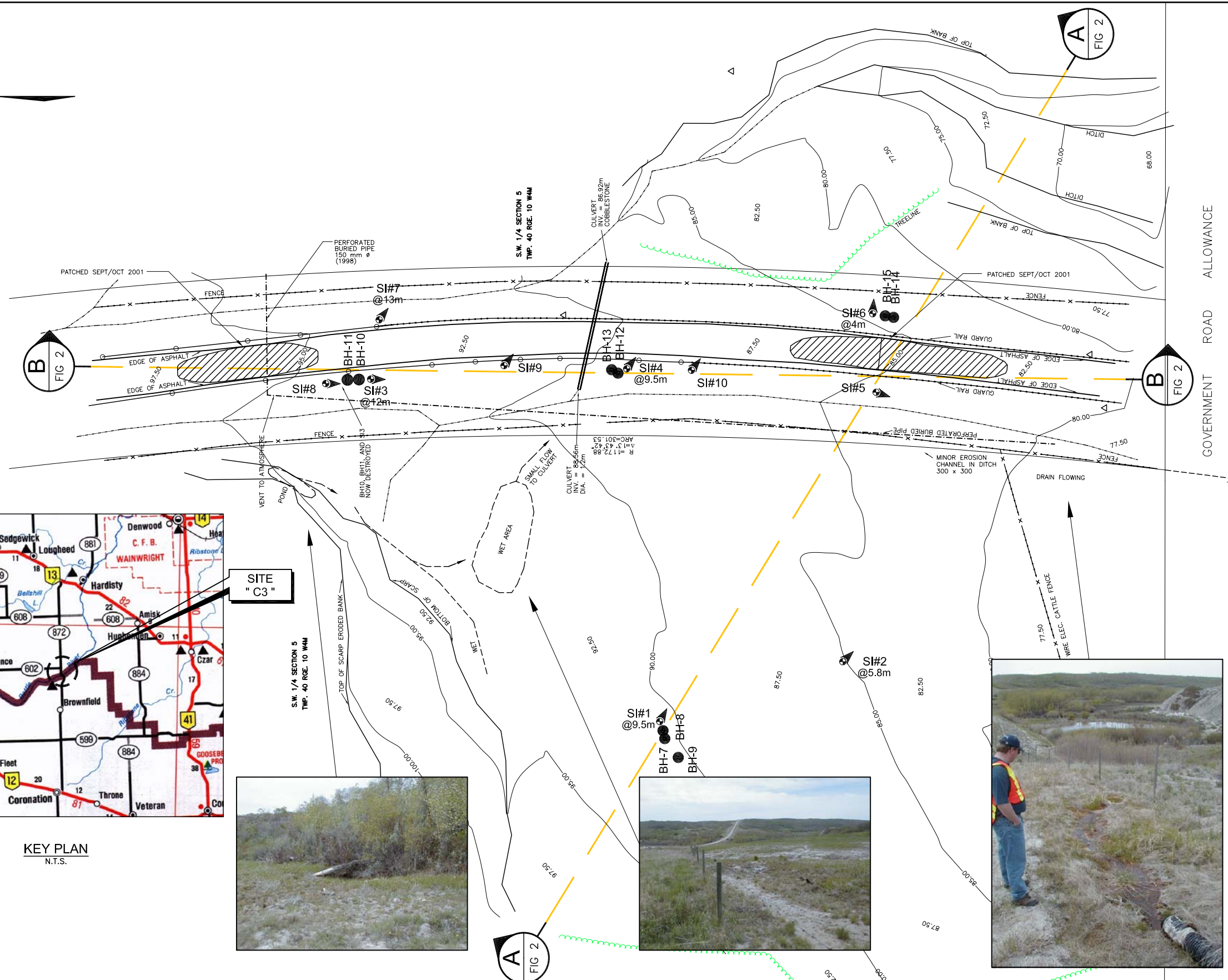
DRAWING No.

CENTER CODE No.

PROJECT FILE No. 2908.09.02.C03.B-0201.C



KEY PLAN  
N.T.S.



LOOKING SOUTH TOWARDS BATTLE RIVER



LOOKING NORTHWEST

**NOTE**

1. SURVEY PERFORMED BY CHALLENGER GEOMATICS LTD. ON SEPT 6/7, 2001
2. ACTUAL ELEVATION IS 565.7m ABOVE DATUM SHOWN.
3. PHOTOS TAKEN MAY 22, 2003

**LEGEND**

- SI#2 @ 13m SLOPE INDICATOR WITH MOVEMENT DIRECTION AND SHEARED DEPTH
- BH-14 BOREHOLE
- 2001 ROAD PATCHES

PERMIT	SEAL					
			MAY 2003 INSPECTION	MAY 03	M.D.	D.W.R.
			NOV 2002 INSTRUMENT READINGS	NOV 02	M.D.	D.W.R.
			MAY 2002 INSPECTION	MAY 02	N.R.K.	D.W.R.
		<b>MARK</b>	DESCRIPTION OF REVISIONS	DATE	DWN.	ENG.

DESIGNED BY	NEE
APPROVED BY	
DRAWN BY	ENL
CHECKED BY	

SCALE

1:1 000

CONSULTANT		

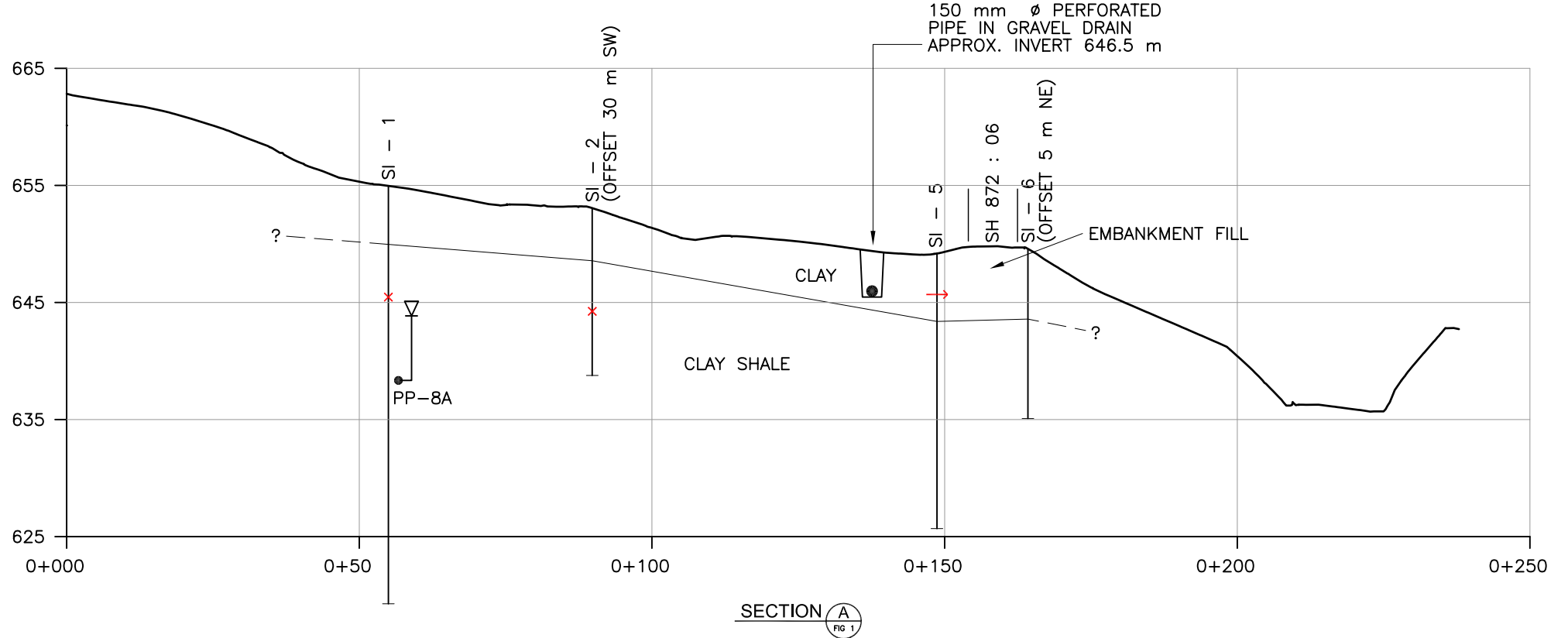
**Alberta TRANSPORTATION**

PROJECT: CENTRAL REGION

TITLE: LANDSIDE RISK ASSESSMENT

FIGURE 1

DATE	JUL 2003
SHEET	1 of 3
DRAWING No.	FIGURE 1
REV.	C

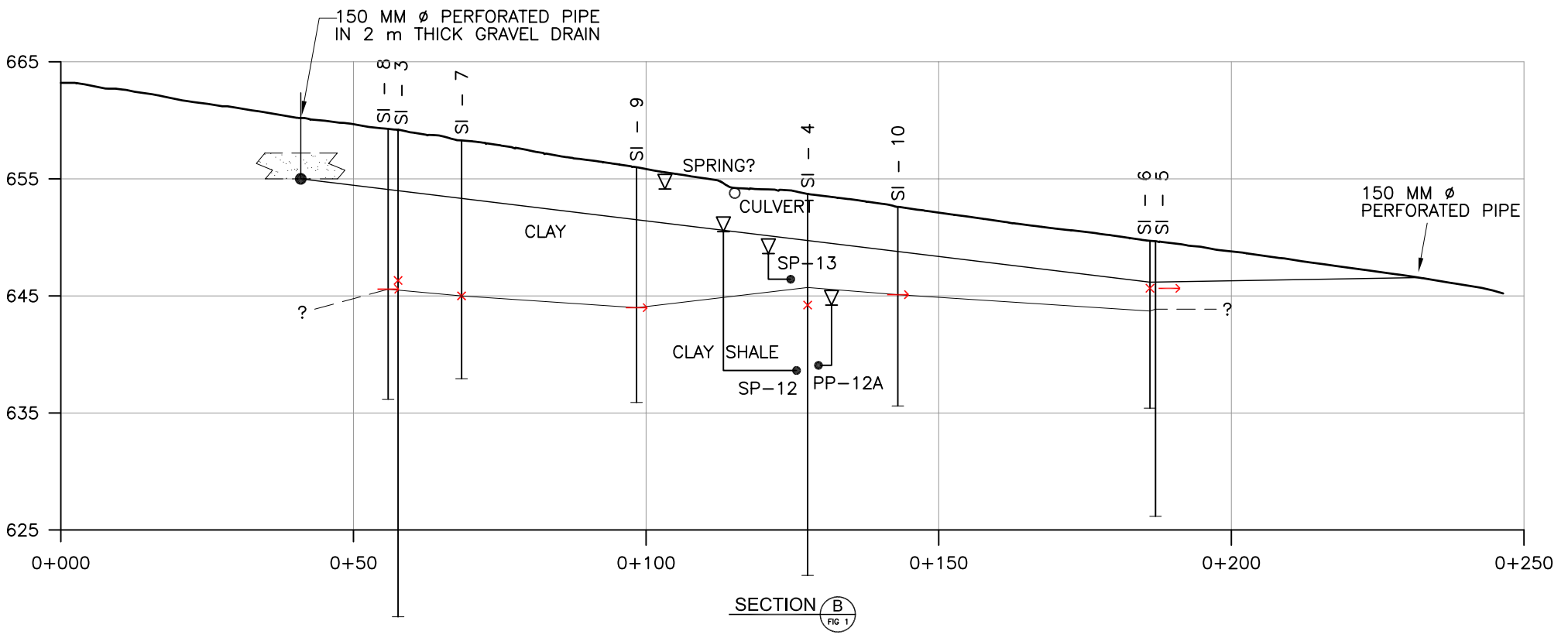


**LEGEND**

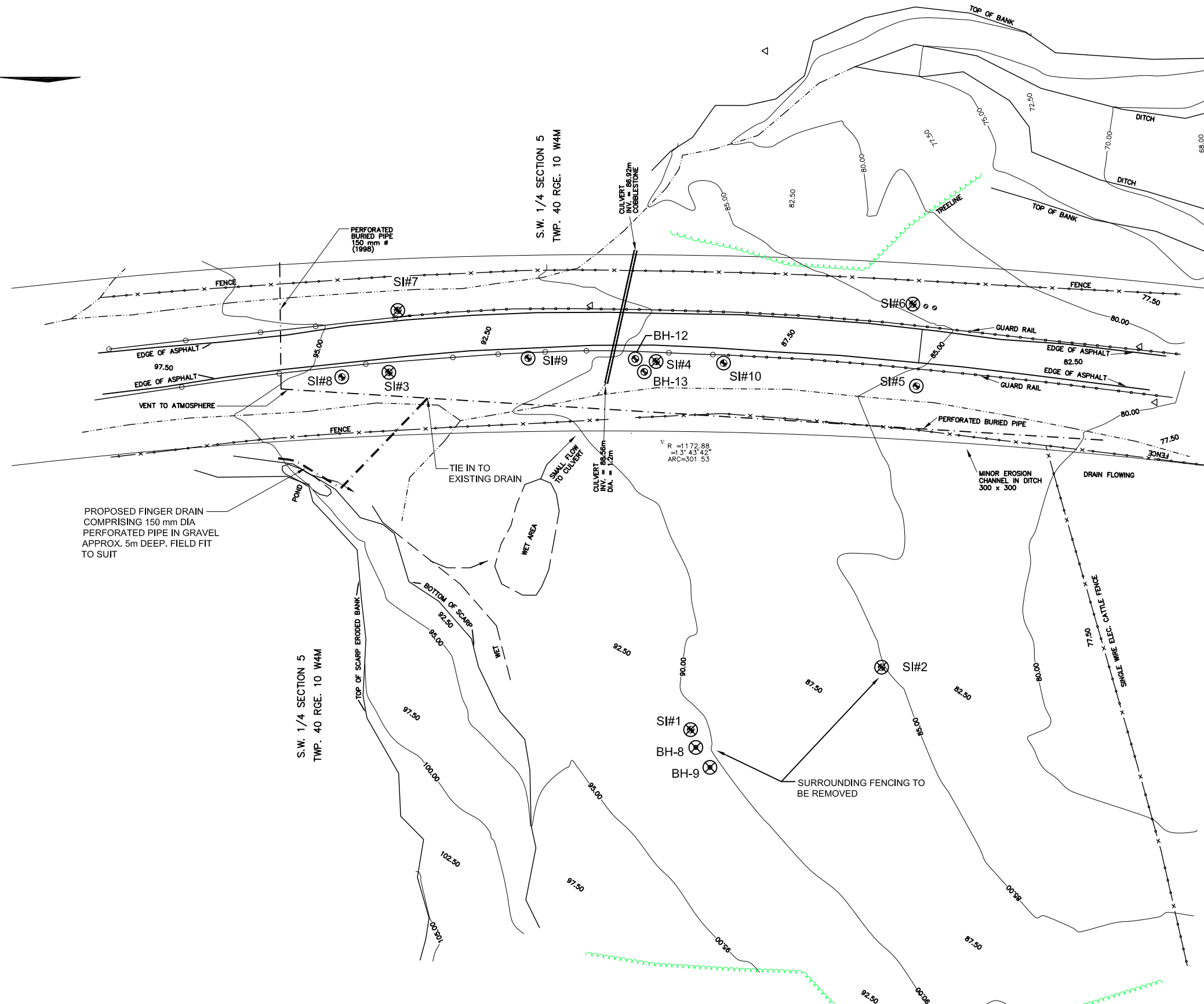
- × SHEAR ZONE
- MOVEMENT ZONE

**NOTES**

- PIEZOMETER READINGS TAKEN MAY 22, 2003.
- SLOPE INCLINOMETER READINGS TAKEN MAY 22, 2003.



PERMIT	SEAL	A					DESIGNED BY NE	APPROVED BY	 	PROJECT <b>CENTRAL REGION</b>				
		B					DRAWN BY JD	CHECKED BY		TITLE <b>LANDSLIDE RISK ASSESSMENTS</b>				
		C					SCALE 1:500 0 5 10 m 1:1 000 0 10 20 m				SITE C3: NORTH OF BATTLE RIVER SECTIONS 'A' AND 'B'			
		D								DATE JUL 2003		SHEET 2 of 3	DRAWING No. FIGURE 2	REV. C
		E												
		MARK	DESCRIPTION OF REVISIONS			DATE	DWN.	ENG.						



**NOTE**

1. SURVEY PERFORMED BY CHALLENGER GEOMATICS LTD. ON SEPT 6/7, 2001
2. ACTUAL ELEVATION IS 565.7m ABOVE DATUM SHOWN.

**LEGEND**

	INSTRUMENT TO BE REMOVED
	INSTRUMENT TO BE RETAINED
SI 5	SI 10
SI 8	BH 12
SI 9	BH 13

PROJECT FILE No. 2908.09.02.C03.B-0201.B  
DRAWING No. \_\_\_\_\_  
CENTER CODE No. \_\_\_\_\_  
PWSS PLAN No. \_\_\_\_\_  
MICROFILM DATE \_\_\_\_\_

PERMIT	SEAL					DESIGNED BY NEE	APPROVED BY	CONSULTANT 	
						DRAWN BY ENL	CHECKED BY		
			MAY 2003 INSPECTION	MAY 02	M.D.	D.W.R.	SCALE 1:1 000		
			NOV 2002 INSTRUMENT READINGS	NOV 02	M.D.	D.W.R.			
			MAY 2002 INSPECTION	MAY 02	N.R.K.	D.W.R.			
		MARK	DESCRIPTION OF REVISIONS	DATE	DWN.	ENG.			

PROJECT <b>CENTRAL REGION</b>			
LANDSIDE RISK ASSESSMENT			
TITLE SITE C3: INSTRUMENT PLAN			
DATE JUL 2003	SHEET 3 of 3	DRAWING No. FIGURE 3	REV. C