

MICROFILM DATE

PWSS PLAN No.

DRAWING No.

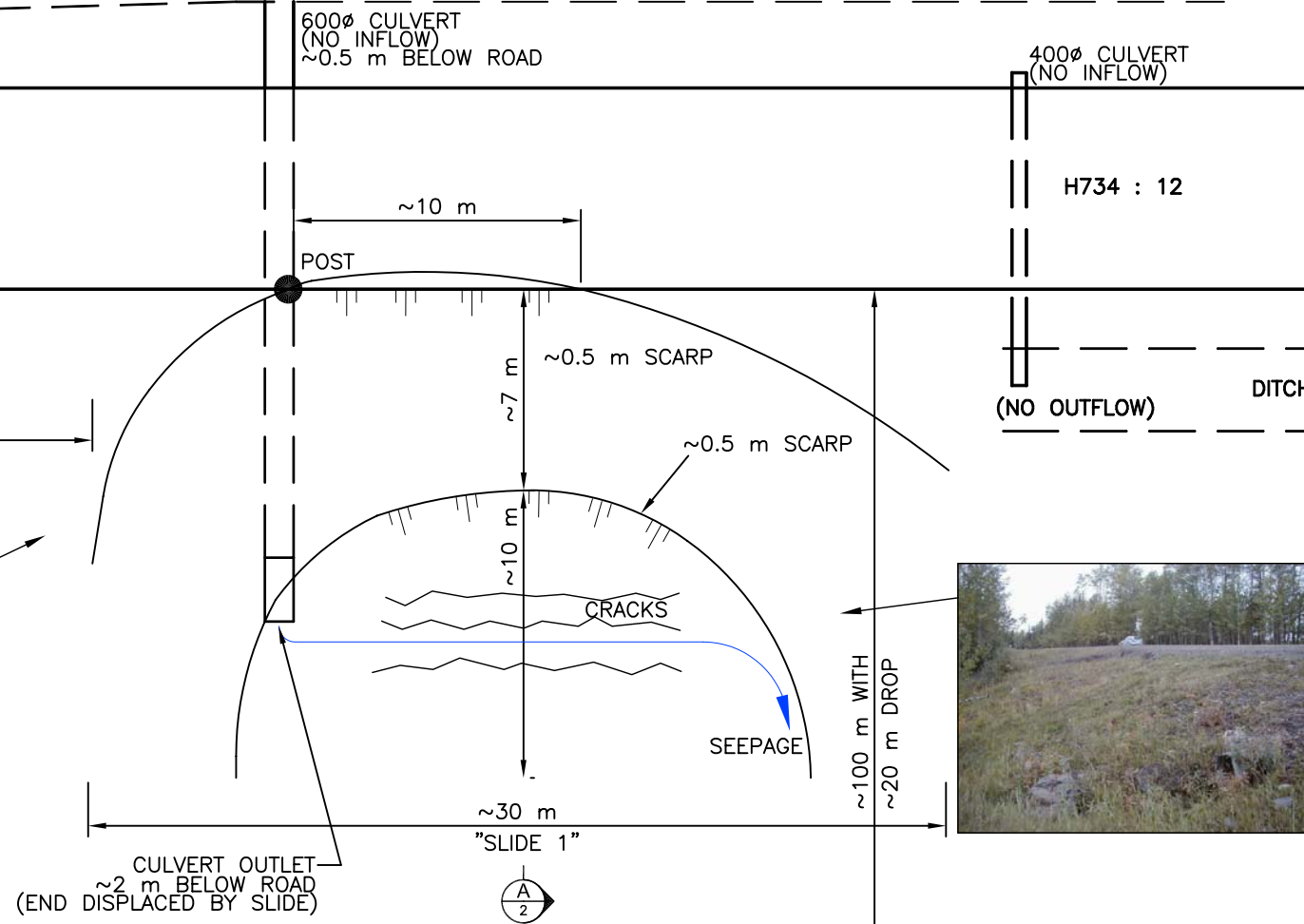
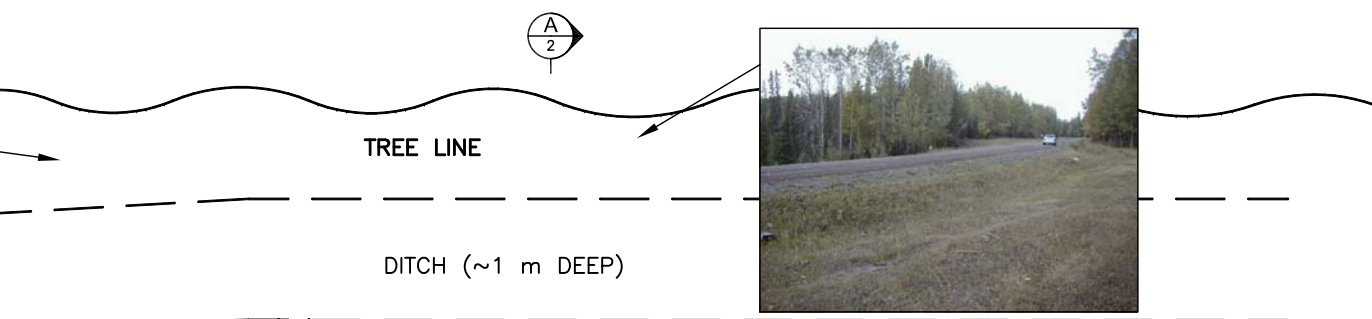
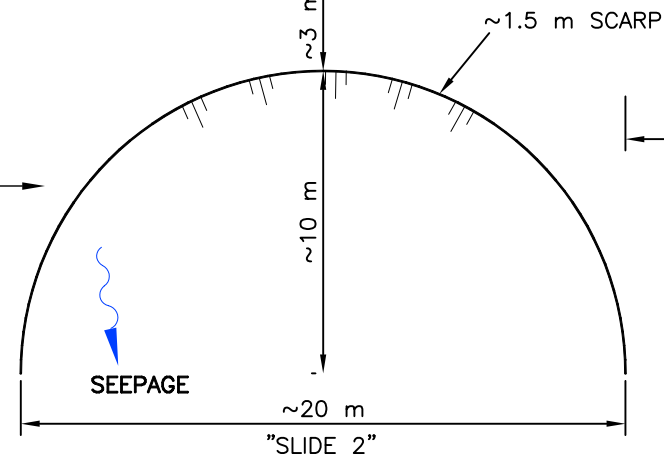
CENTER CODE No.

PROJECT FILE No. 2908.U12.F1.A.dwg



KEY MAP  
N.T.S.

SLIDE



JAMES RIVER

PERMIT	SEAL					DESIGNED BY S.A.T.	APPROVED BY D.W.R.	CONSULTANT 		PROJECT CENTRAL REGION
						DRAWN BY J.D.	CHECKED BY D.W.R.			TITLE LANDSLIDE RISK ASSESSMENT
SCALE 1:250 0 2.5 5 m						TITLE H734:12 SITE PLAN				
MARK		DESCRIPTION OF REVISIONS		DATE	DWN.	ENG.	DATE SEPT 2003	SHEET 1 of 2	DRAWING No. FIGURE 1	REV. A