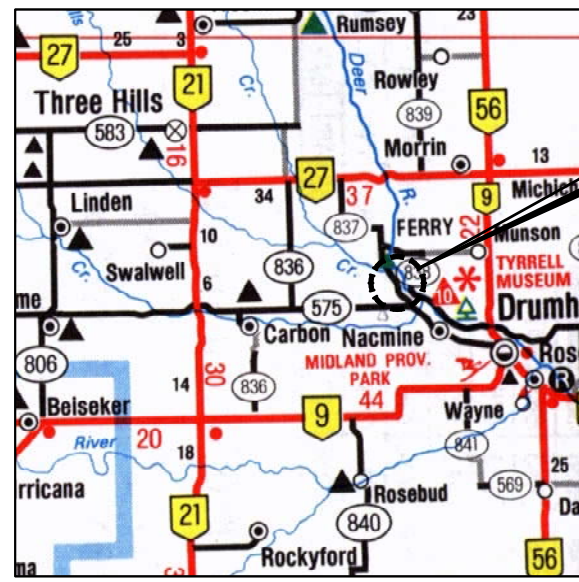


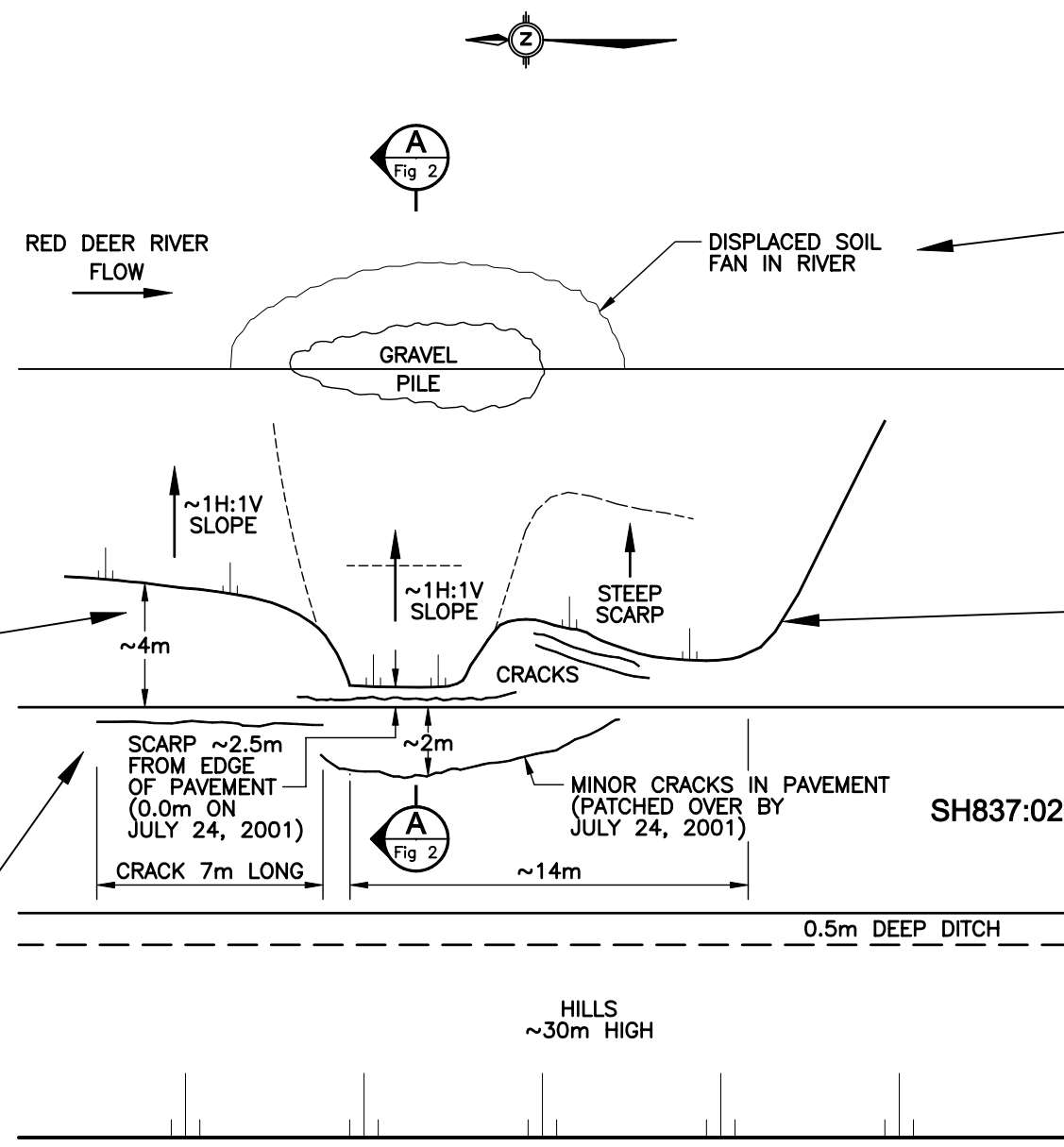
MICROFILM DATE _____
 PWSS PLAN No. _____
 DRAWING No. _____
 CENTER CODE No. _____
 PROJECT FILE No. 2908.06.C18.F1.A.dwg



KEY MAP
N.T.S.

SITE "C18"

NOTES
1. PHOTOS TAKEN MAY 22, 2001.



PLAN
1:250



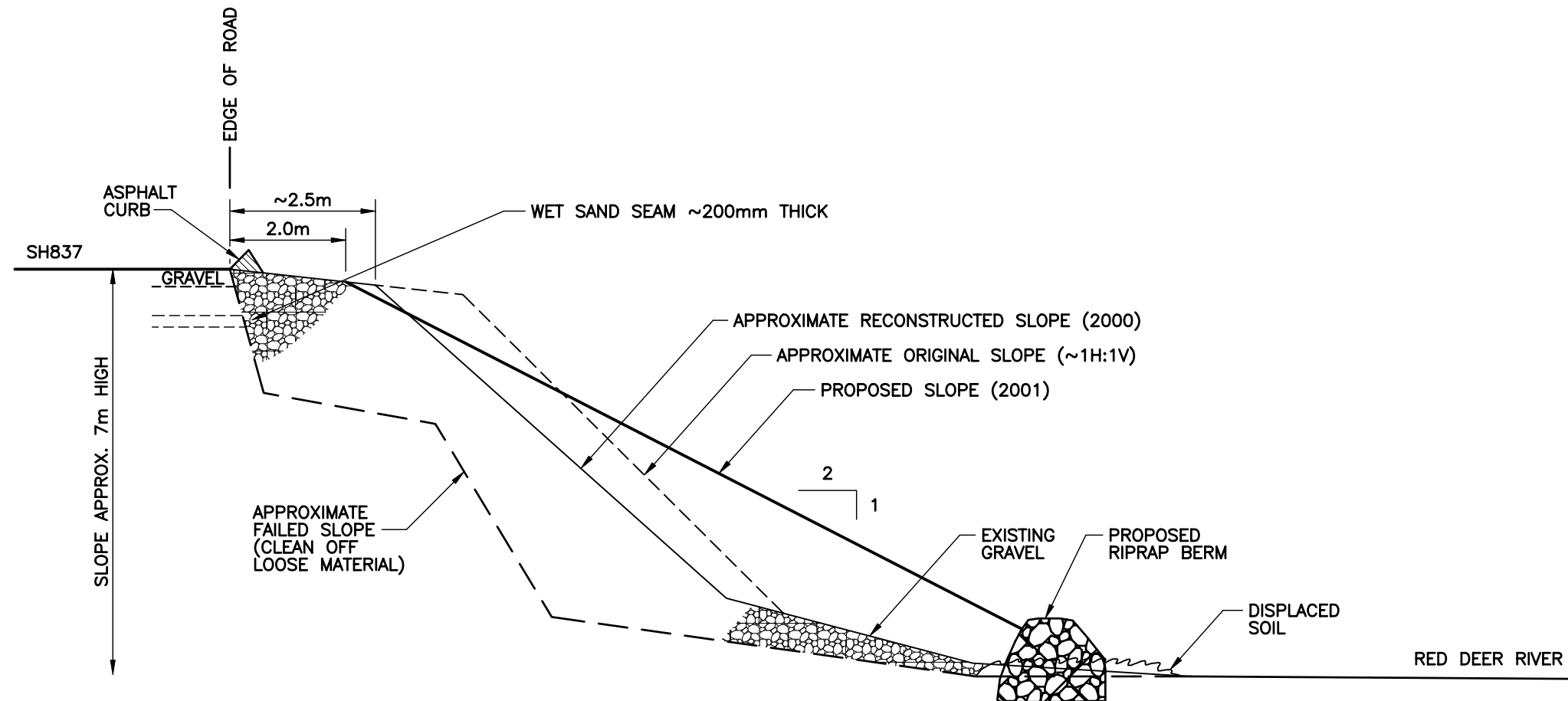
PERMIT	SEAL	DESIGNED BY S.A.T.	APPROVED BY D.W.R.	CONSULTANT
		DRAWN BY E.N.L.	CHECKED BY	
		SCALE 1:250		
MARK	DESCRIPTION OF REVISIONS	DATE	DWN.	ENG.

PROJECT		CENTRAL REGION	
		LANDSLIDE RISK ASSESSMENT	
TITLE			
SITE C18 : SH837 RIVER SCOUR SITE PLAN			
DATE	SHEET	DRAWING No.	REV.
JULY 2001	1 of 3	FIGURE 1	A



NOTES:

1. PROPOSED LENGTH OF RECONSTRUCTED SLOPE IS 40m (FIELD FIT CONFIGURATION SHOWN TO SUIT SITE CONDITIONS).



SECTION A
1:100 Fig 1

MARK	DESCRIPTION OF REVISIONS	DATE	DWN.	ENG.
Ⓕ				
Ⓖ				
Ⓖ				
Ⓖ				
Ⓖ				
Ⓖ				

DESIGNED BY S.A.T.	APPROVED BY D.W.R.
DRAWN BY E.N.L.	CHECKED BY
SCALE 1:100	

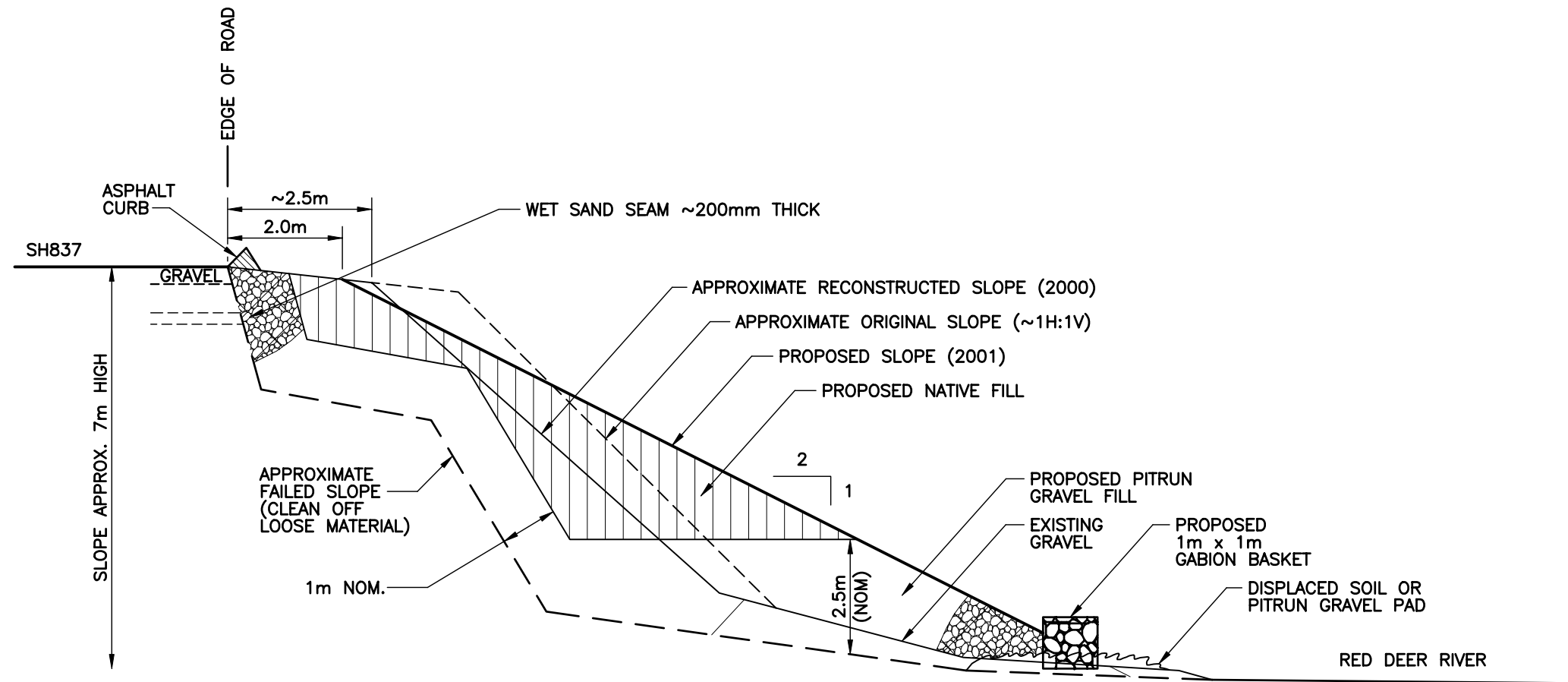
CONSULTANT

PROJECT CENTRAL REGION			
LANDSLIDE RISK ASSESSMENT			
TITLE SITE C18 : SH837 RIVER BANK SLIDE SECTION A-A			
DATE JULY 2001	SHEET 2 of 3	DRAWING No. FIGURE 2	REV. A

PROJECT FILE No. 2908.06.C18.F2.A.dwg
 CENTER CODE No.
 DRAWING No.
 PWSS PLAN No.
 MICROFILM DATE

NOTES:

1. PROPOSED LENGTH OF RECONSTRUCTED SLOPE IS 40m (FIELD FIT CONFIGURATION SHOWN TO SUIT SITE CONDITIONS).



SECTION A
1:100 (Fig 1)

MARK	DESCRIPTION OF REVISIONS	DATE	DWN.	ENG.
Ⓕ				
Ⓖ				
Ⓖ				
Ⓖ				
Ⓖ				
Ⓖ				

DESIGNED BY S.A.T.	APPROVED BY D.W.R.
DRAWN BY E.N.L.	CHECKED BY
SCALE 1:100	



PROJECT CENTRAL REGION			
LANDSLIDE RISK ASSESSMENT			
TITLE SITE C18 : SH837 RIVER BANK SLIDE SECTION A-A			
DATE JULY 2001	SHEET 3 of 3	DRAWING No. FIGURE 3	REV. A

PROJECT FILE No. 2908.06.C18.F3.A.dwg
 CENTER CODE No.
 DRAWING No.
 PWSS PLAN No.
 MICROFILM DATE