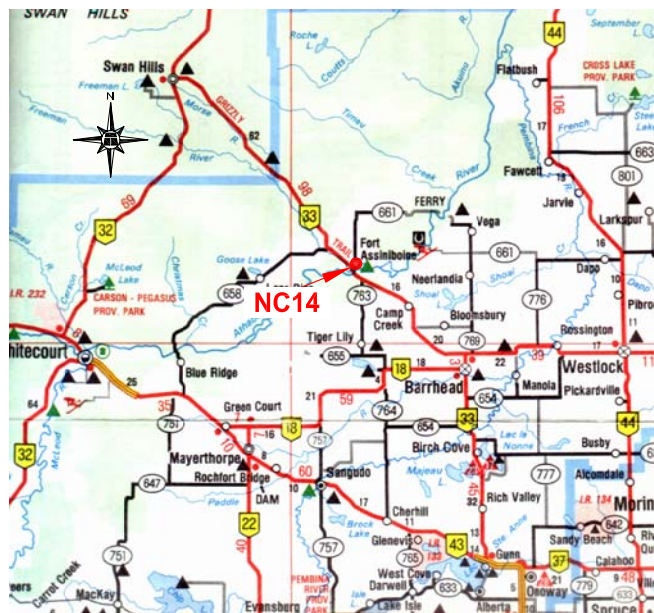
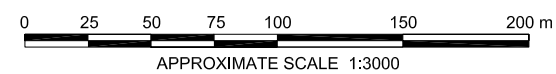
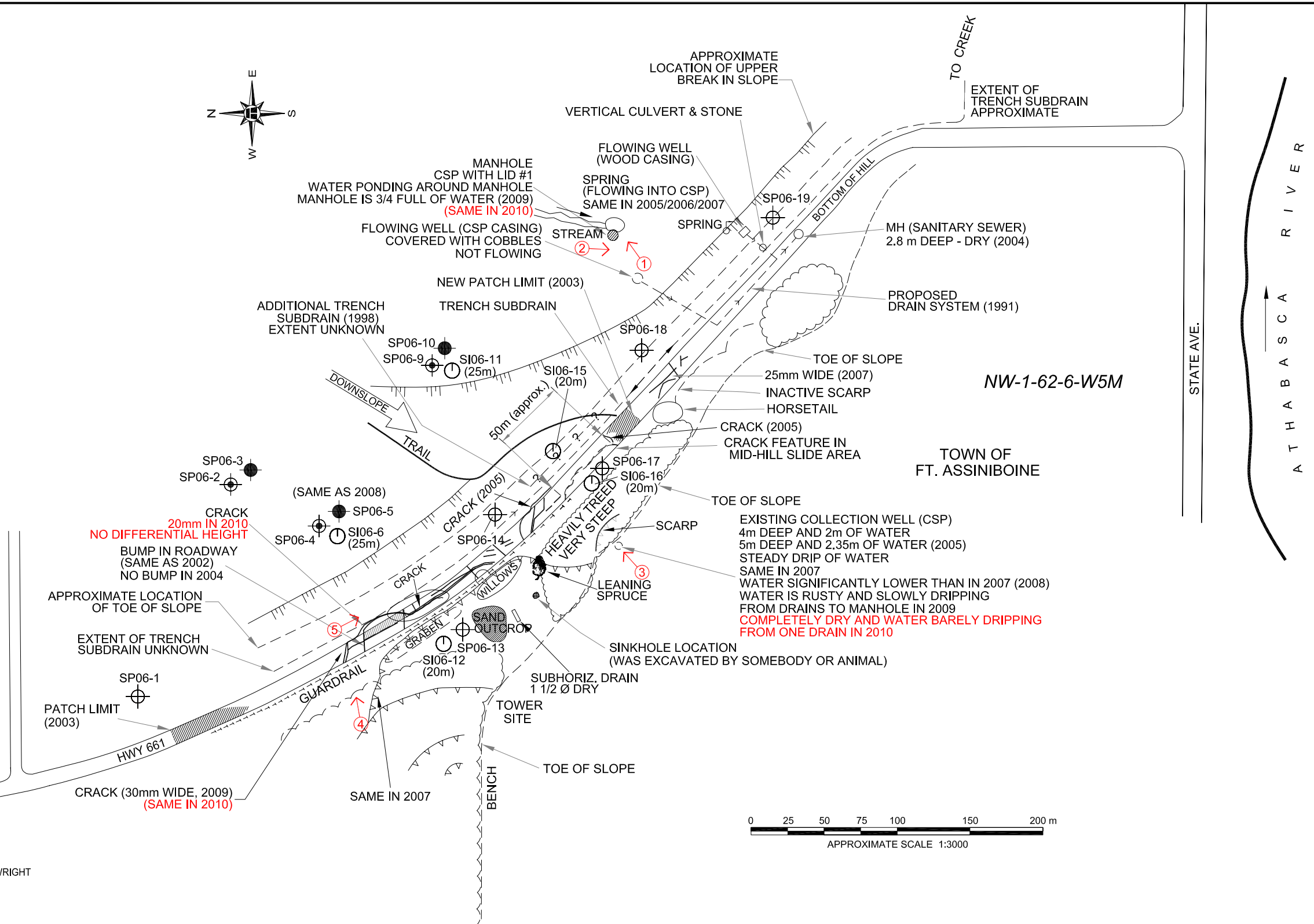
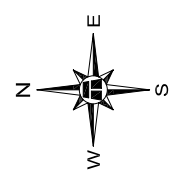


Z:\15115-16-246\15-16-246_NC14-1.dwg - 1 - Oct. 29, 2010



KEY MAP
N.T.S.



LEGEND

- ASPHALT PATCH
- ASPHALT PATCH (2004)
- SI (m) SLOPE INCLINOMETER AND DEPTH
- SP STANDPIPE PIEZOMETER (25m DEPTH)
- SP STANDPIPE PIEZOMETER (15m DEPTH)
- SP STANDPIPE PIEZOMETER (10m DEPTH)
- PHOTOGRAPH APPROXIMATE LOCATION AND DIRECTION (MAY 28, 2010)
- MR. CARTWRIGHT PROPERTY

NOTES

1. FEATURE LOCATIONS ARE APPROXIMATE.
2. PREVIOUS OBSERVATIONS SHOWN IN BLACK
3. **MAY 28, 2010 OBSERVATIONS SHOWN IN RED**

BASE PLAN FROM THURBER ENGINEERING REPORT 15-16-192

THURBER PROJECT #15-16-246

ALBERTA TRANSPORTATION

SITE PLAN SHOWING EXISTING FEATURES

NORTH CENTRAL (ATHABASCA) 2010
GEOHAZARD ASSESSMENTS

NC14 - HWY 661:02 km1.8
NW-1-62-6-W5M
N. OF FT. ASSINIBOINE, AB

THURBER ENGINEERING LTD.
GEOTECHNICAL • ENVIRONMENTAL • MATERIALS

ENGINEER:	TSA	DRAWN:	HH	APPROVED:	DWP
DATE:	MAY, 2010	SCALE:	APPR. SCALE 1:3,000	DRAWING No.	FIGURE NC14-1

