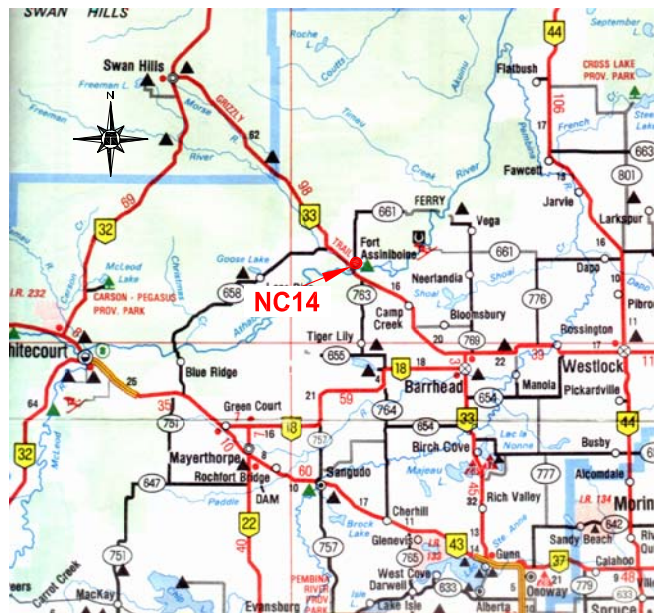

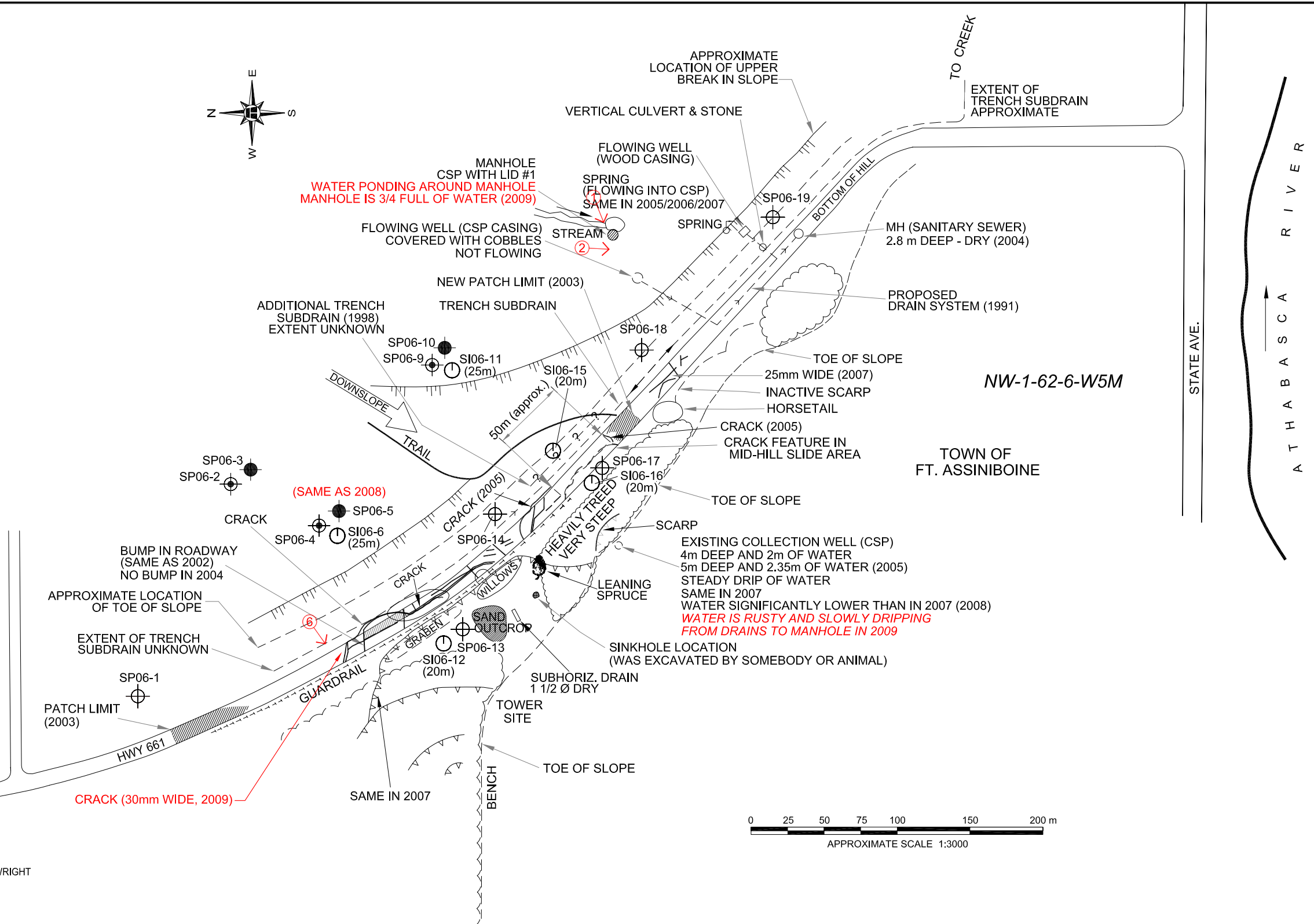
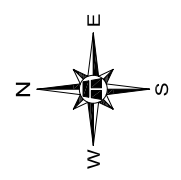


Z:\15\15-16-224\15-16-224_NC14-1.dwg - 1 - Jan. 07, 2010



KEY MAP
N.T.S.



LEGEND

	ASPHALT PATCH
	ASPHALT PATCH (2004)
	MR. CARTWRIGHT PROPERTY

	SI (m) SLOPE INCLINOMETER AND DEPTH
	SP STANDPIPE PIEZOMETER (25m DEPTH)
	SP STANDPIPE PIEZOMETER (15m DEPTH)
	SP STANDPIPE PIEZOMETER (10m DEPTH)
	PHOTOGRAPH APPROXIMATE LOCATION AND DIRECTION (JUNE 18, 2009)

- NOTES**
1. FEATURE LOCATIONS ARE APPROXIMATE.
 2. PREVIOUS OBSERVATIONS SHOWN IN BLACK
 3. JUNE 18, 2009 OBSERVATIONS SHOWN IN RED

BASE PLAN FROM THURBER ENGINEERING REPORT 15-16-192

THURBER PROJECT #15-16-224

ALBERTA TRANSPORTATION

**SITE PLAN SHOWING
2006 INSTRUMENTATION LOCATIONS**

NORTH CENTRAL (ATHABASCA) 2009
GEOHAZARD ASSESSMENTS

NC14 - HWY 661:02 km1.8
NW-1-62-6-W5M
N. OF FT. ASSINIBOINE, AB

THURBER ENGINEERING LTD.
GEOTECHNICAL • ENVIRONMENTAL • MATERIALS

ENGINEER:	TSA	DRAWN:	CMH	APPROVED:	DWP
DATE:	JUNE, 2009	SCALE:	APPR. SCALE 1:3,000	DRAWING No.:	FIGURE NC14-1

