

KEY PLAN
N.T.S.



6.8.2001



6.8.2001



6.8.2001

SH661
TOP OF HILL



6.8.2001



6.8.2001

0 50 100m



NOTE: LOCATION OF SITE FEATURES ARE APPROXIMATE

ENGINEER	DJL
DRAWN	ZD
DATE	DEC 2001
APPROVED	
SCALE	1:3000 (APPROX.)


ALBERTA TRANSPORTATION

SITE PLAN
OVERALL SLOPE

NORTH CENTRAL LANDSLIDE ASSESSMENT

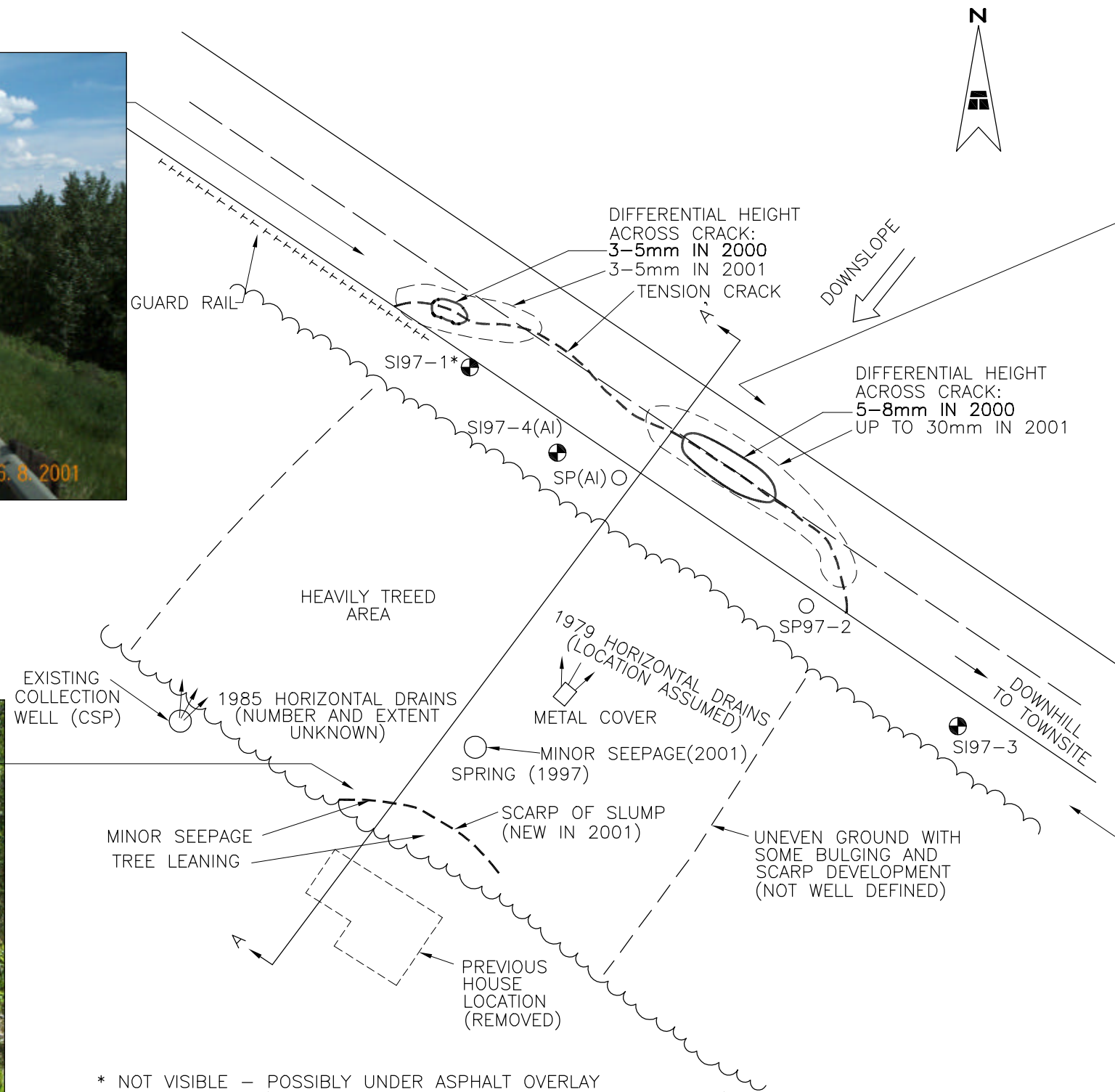
SH661:02
N. OF FT. ASSINIBOINE

THURBER PROJECT #15-76-11

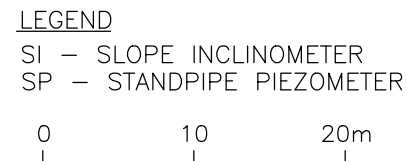


THURBER

DRAWING No.
FIGURE NC14-1



* NOT VISIBLE - POSSIBLY UNDER ASPHALT OVERLAY (LOCATION AS PER AGRA, OCT 10, 1997 REPORT)
FEATURE LOCATIONS ARE APPROXIMATE



ENGINEER	DJL
DRAWN	ZD
DATE	DEC 2001
APPROVED	
SCALE	1:500 (APPROX.)

ALBERTA TRANSPORTATION	
SITE PLAN MID-HILL SLIDE AREA	
NORTH CENTRAL LANDSLIDE ASSESSMENT	
SH661:02 N. OF FT. ASSINIBOINE	

THURBER PROJECT NO. 15-76-11

THURBER

DRAWING No. **FIGURE NC14-2**