



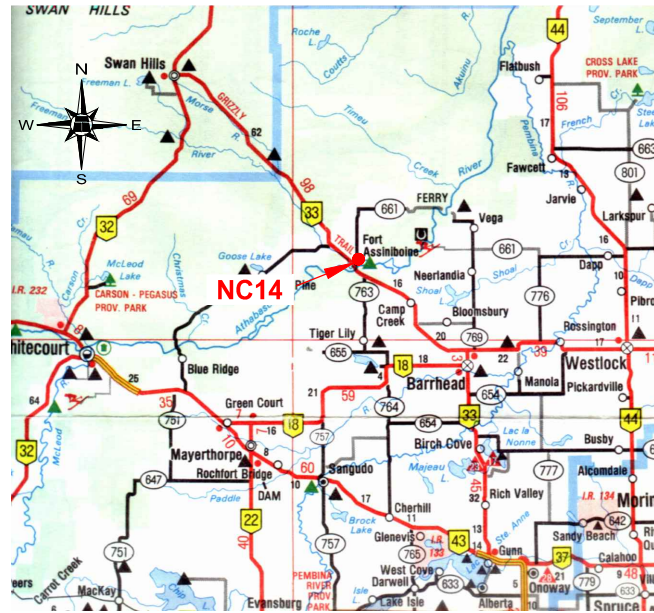
**ALBERTA TRANSPORTATION  
NORTH CENTRAL REGION – ATHABASCA AREA  
INSTRUMENTATION MONITORING RESULTS**

**FALL 2015**

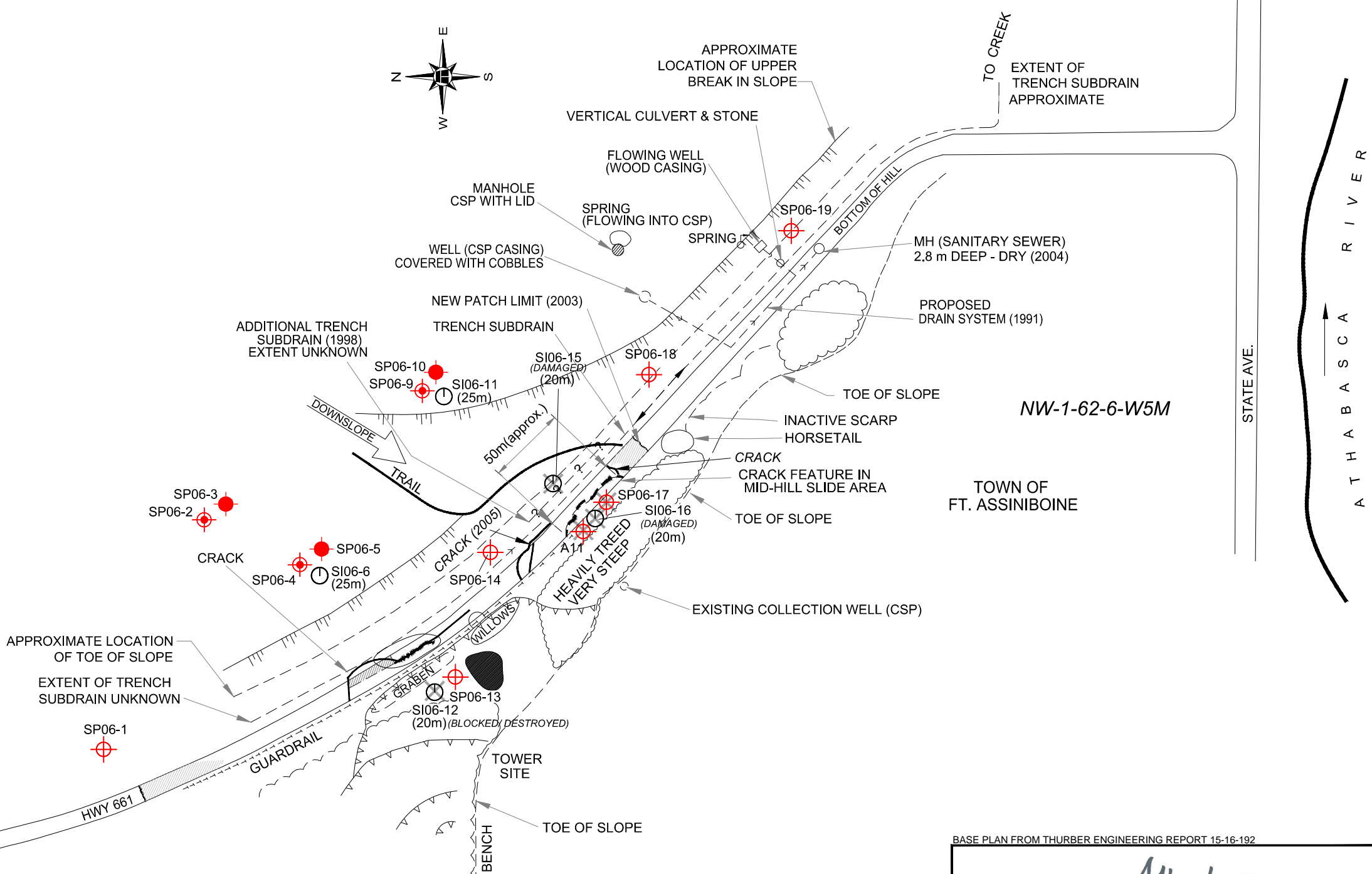
**SECTION D  
DATA PRESENTATION**

**SITE NC14: HWY 661:02 FORT ASSINIBOINE**





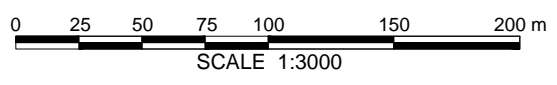
**KEY MAP**  
N.T.S.



**LEGEND**

- SI (m) SLOPE INCLINOMETER AND DEPTH
- SP STANDPIPE PIEZOMETER (25m DEPTH)
- SP STANDPIPE PIEZOMETER (15m DEPTH)
- SP STANDPIPE PIEZOMETER (10m DEPTH)
- SI SLOPE INCLINOMETER NON OPERATIONAL
- SP STANDPIPE PIEZOMETER NON OPERATIONAL

MR. CARTWRIGHT PROPERTY



BASE PLAN FROM THURBER ENGINEERING REPORT 15-16-192



**NORTH CENTRAL REGION - ATHABASCA AREA**

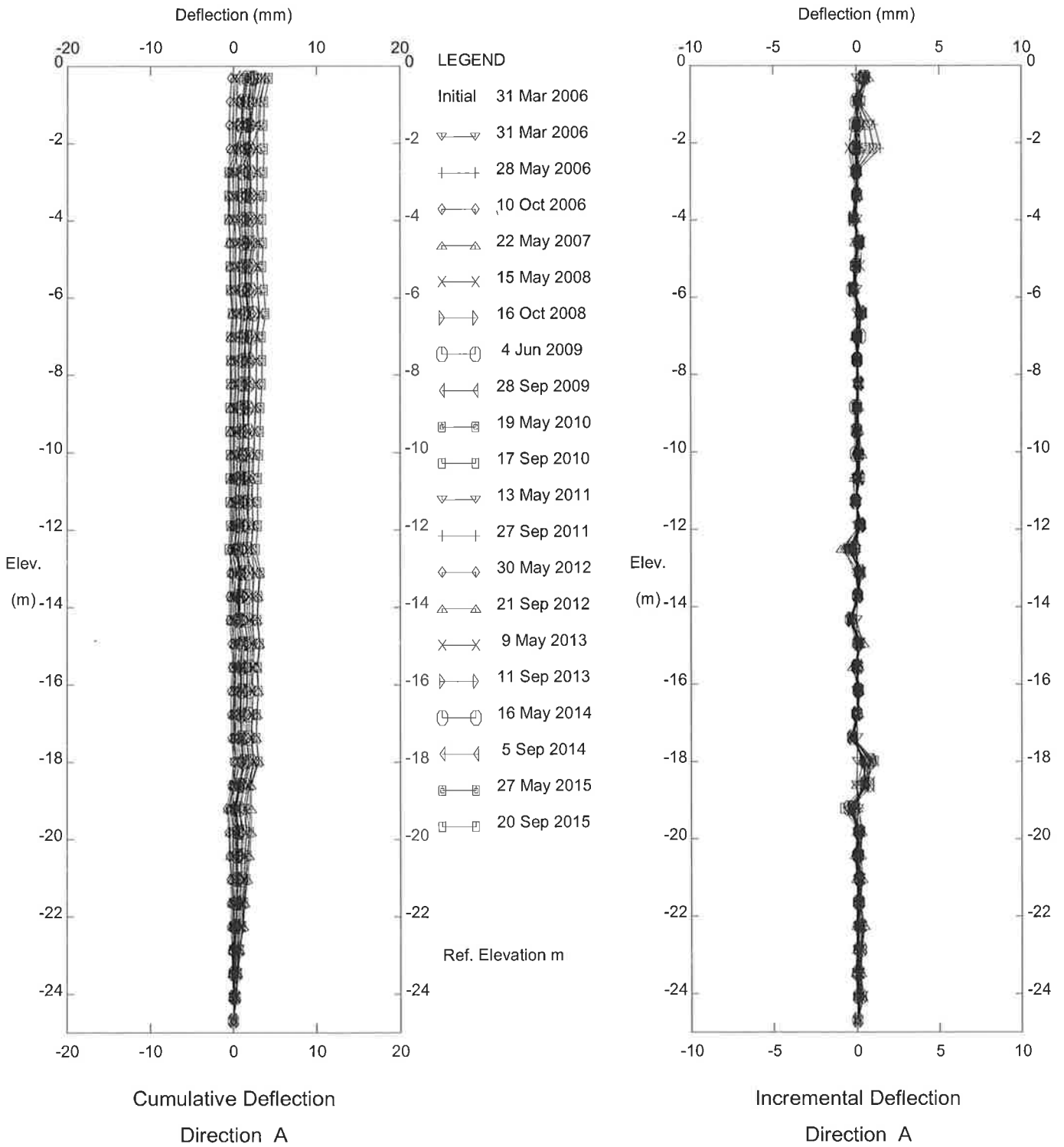
**NC14 - FORT ASSINIBOINE  
INSTRUMENT LOCATIONS**

**DWG No. 15-16-358-NC14**

DRAWN BY	ML
DESIGNED BY	NFR
APPROVED BY	DWP
SCALE	1:3000
DATE	SEPTEMBER 2015
FILE No.	15-16-358



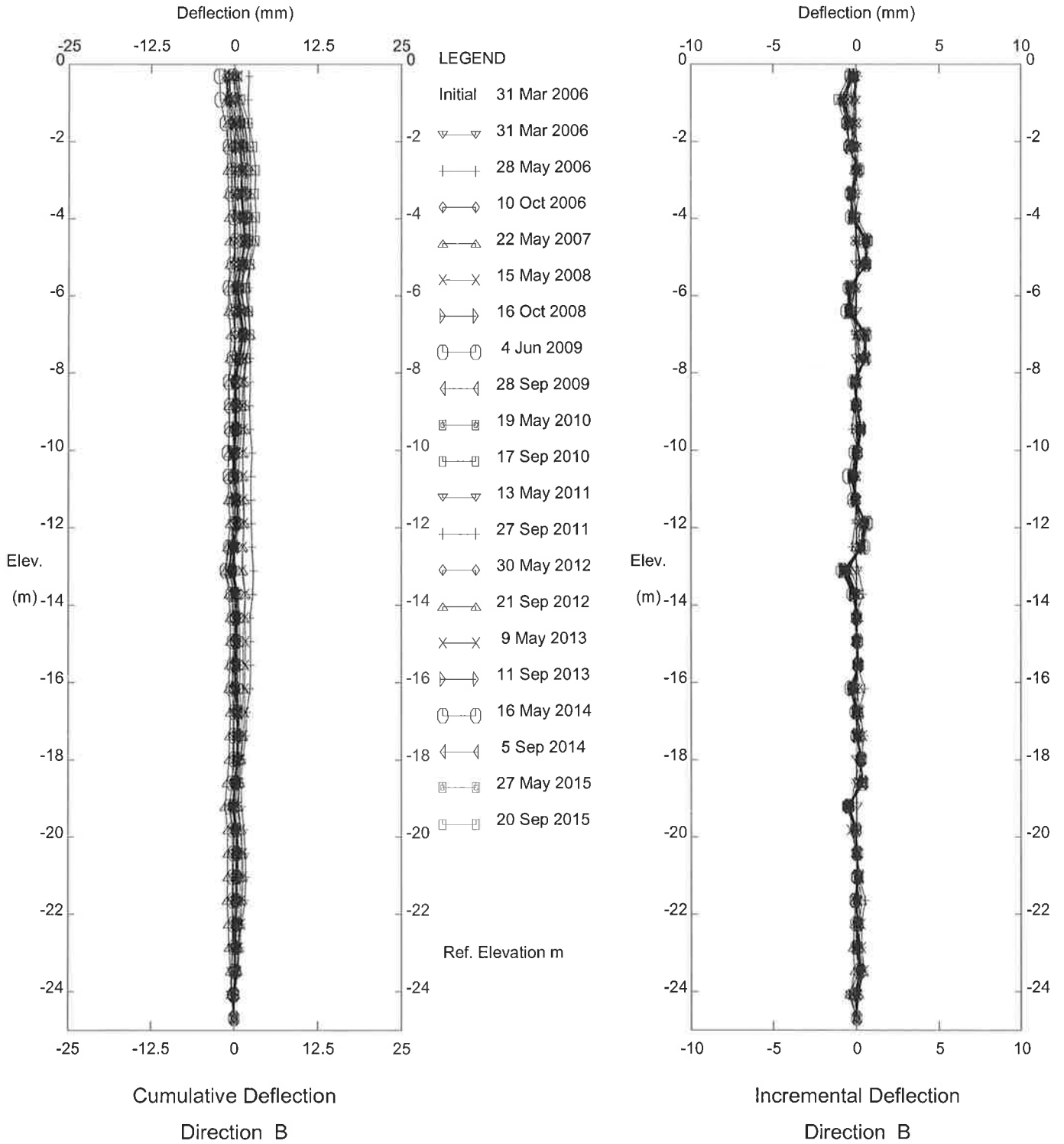
Thurber Engineering Ltd.



Hwy 661:02 Ft Assiniboine (NC14), Inclinometer SI06-6

Alberta Transportation

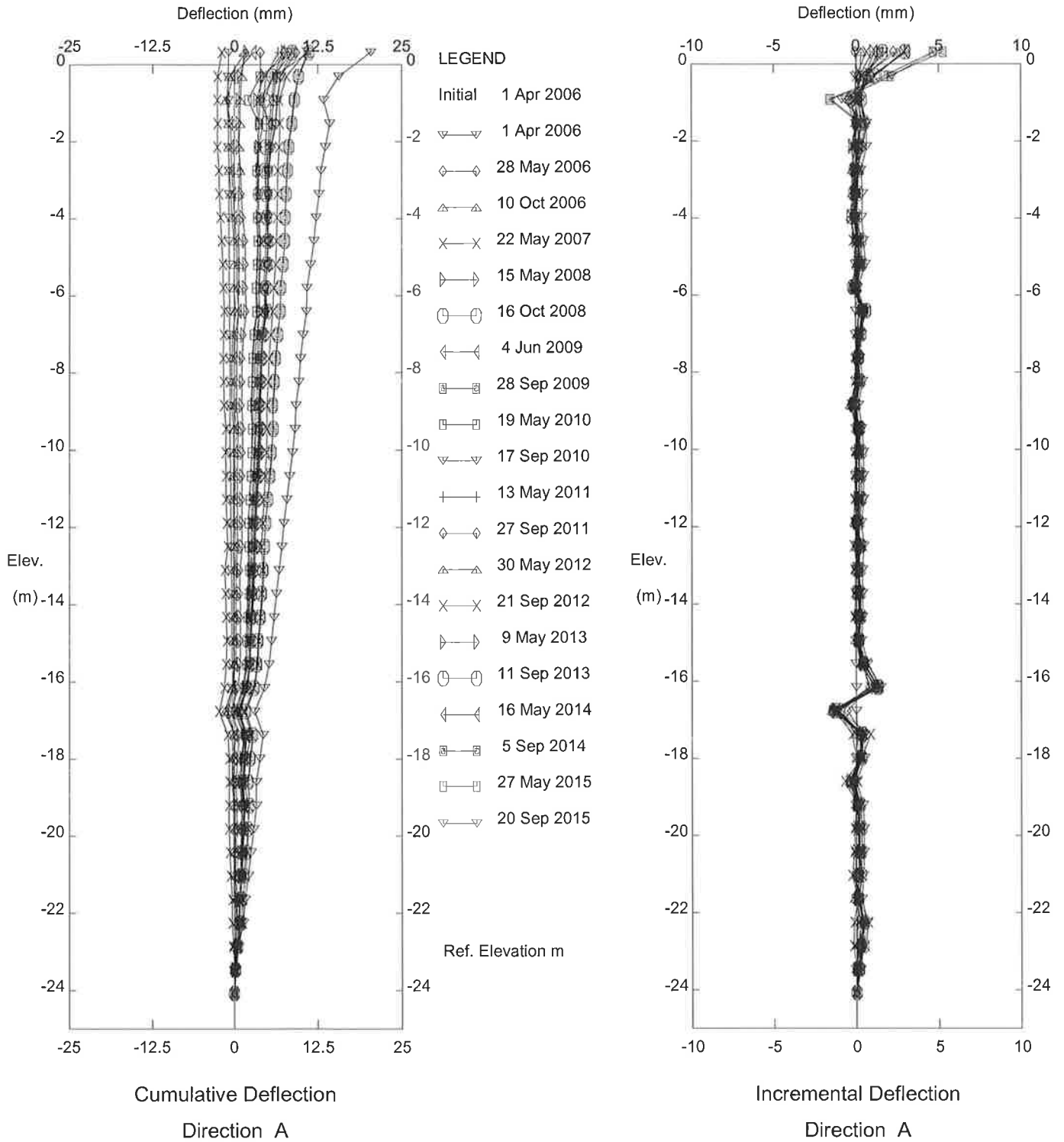
Thurber Engineering Ltd.



Hwy 661:02 Ft Assiniboine (NC14), Inclinometer SI06-6

Alberta Transportation

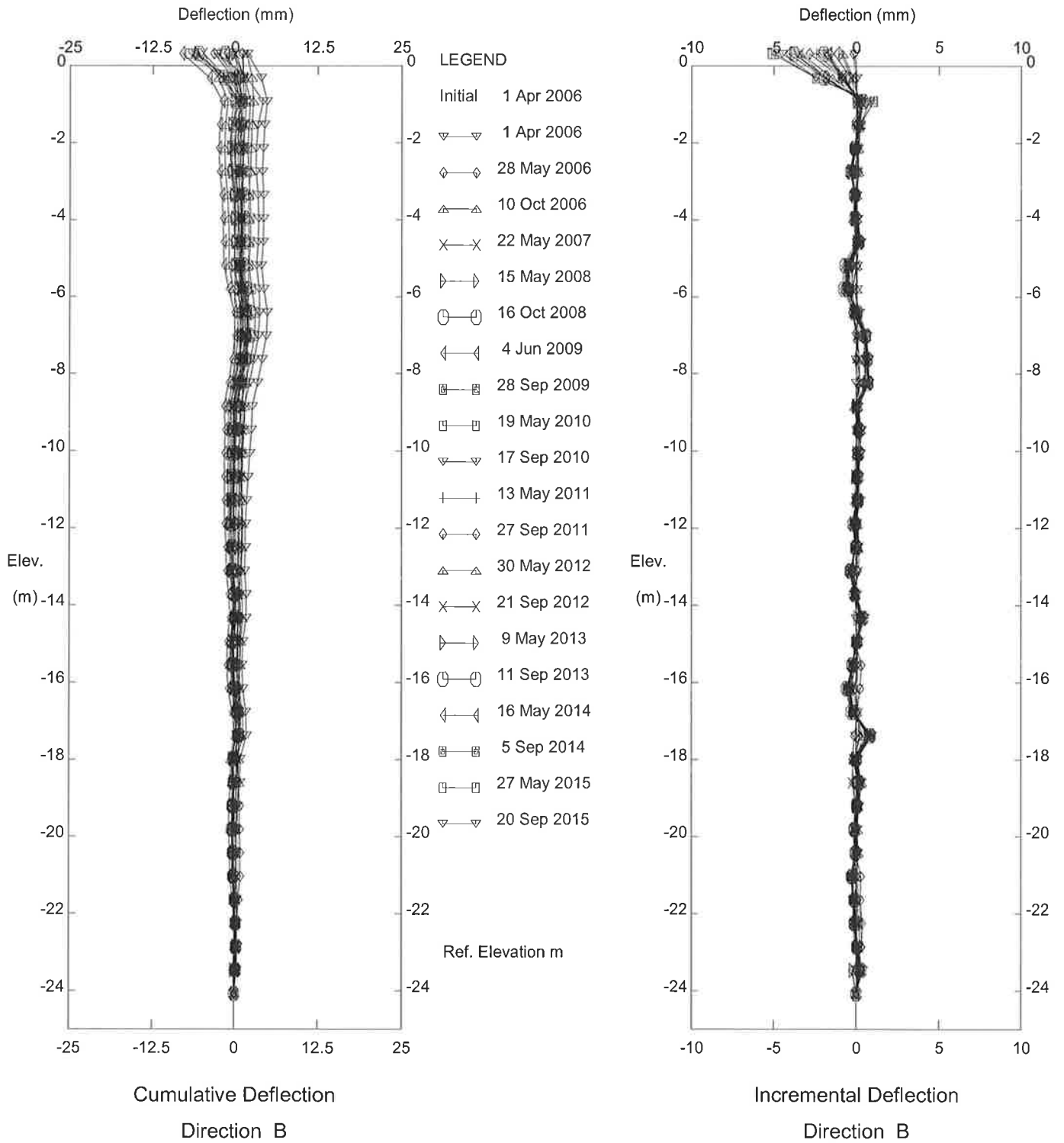
Thurber Engineering Ltd.



Hwy 661:02 Ft Assiniboine (NC14), Inclinometer SI-11

Alberta Transportation

Thurber Engineering Ltd.



Hwy 661:02 Ft Assiniboine (NC14), Inclinometer SI-11

Alberta Transportation

## HWY661:02 FORT ASSINIBOINE (NC14) - STANDPIPE DATA WATER TABLE DEPTH

