

**ALBERTA TRANSPORTATION AND
ECONOMIC CORRIDORS GRMP
NORTH CENTRAL (ATHABASCA AND FORT
McMURRAY DISTRICTS)
INSTRUMENTATION MONITORING- FALL 2024**



Site Number	Location	Name	Hwy	km
NC096	HWY 63:04 R1 2.845	Wandering River Bridge	63:04	km 2.8
Legal Description: 11-12-73-17 W4		UTM Co-ordinates		
		12U E 405804	N	6130385

Current Monitoring:	16-Sep-2024	Previous Monitoring	08-Jun-2024
Instruments Read By:	Mr. Niraj Regmi, G.I.T and Mr. Nixon Mationg, of Thurber		

Instruments Read During This Site Visit			
Slope Inclinometers (SIs): N/A	Pneumatic Piezometers (PN): N/A	Vibration Wire Piezometers (VW): VW20 1A, VW20-1B, VW20-3A and VW20-3B	Standpipe Piezometers (SP): SP20-2 and SP20-4
Load Cell (LC): N/A	Strain Gauges: N/A	SAA's: N/A	Others:

Readout Equipment Used			
Slope Inclinometers:	Pneumatic Piezometers:	Vibration Wire Piezometers: GEOKON GK-404 vibrating wire readout	Standpipe Piezometers: DGSi dipmeter
Load Cell:	Strain Gauges:	SAA's:	Others:
Notes:			

Discussion	
Zones of New Movement:	None
Interpretation of Monitoring Results:	Standpipe piezometers SP20-2 and SP20-4 showed increases in groundwater level of 0.51 m and 0.24 m, respectively, since the spring of 2024 readings. Vibrating wire piezometers VW20-1A and VW20-1B showed increases in groundwater level of 1.01 m and 0.73 m, respectively, since the spring of 2024 readings. VW20-3B and VW20-3B showed decreases in groundwater level of 0.39 m and 0.09 m, respectively, since the spring of 2024 readings. VW20-3B shows an above-ground (artesian) groundwater level of 3.18 m.
Future Work:	The instruments should be read again in the spring of 2025.
Instrumentation Repairs:	No instrument repairs are required at this time.
Additional Comments:	

<p>Attachments:</p>	<ul style="list-style-type: none"> • Table NC096-1 Fall 2024 – HWY 63:04 Wandering River Bridge South Approach Fill Landslides (BF7573IN), Inclinator Instrumentation Reading Summary • Table NC096-2 Fall 2024 – HWY 63:04 Wandering River Bridge South Approach Fill Landslides (BF7573IN), Standpipe Piezometer Instrumentation Reading Summary • Table NC096-3 Fall 2024 – HWY 63:04 Wandering River Bridge South Approach Fill Landslides (BF7573IN), Vibrating Wire Piezometer Instrumentation Reading Summary • Statement of Limitations and Conditions • APPENDIX A – NC096-1 FALL 2024 <ul style="list-style-type: none"> ○ Field Inspector’s report ○ Site Plan Showing Approximate Instrument Locations (Drawing No. 32122-NC096) ○ Figure NC096-1 (Piezometric Depths)
----------------------------	-------------------------------------------------------------------------------------------------------------------------------------------------------------------------------------------------------------------------------------------------------------------------------------------------------------------------------------------------------------------------------------------------------------------------------------------------------------------------------------------------------------------------------------------------------------------------------------------------------------------------------------------------------------------------------------------------------------------------------------------------------------------------------------------------------------------------------------------------------------------------

We trust this report meets your requirements at present. If you have any questions, please contact the undersigned at your convenience.

Yours very truly,
Thurber Engineering Ltd.
Tarek Abdelaziz, Ph.D., P. Eng.
Partner | Senior Geotechnical Engineer

Lucas Green, P.Eng.
Geotechnical Engineer

Table NC096-1: Fall 2024 – Hwy 63:04 Wandering River Bridge South Approach Fill Landslides (BF75731N) Inclinator Instrumentation Reading Summary

Date Monitored: Not monitored

INSTRUMENT #	DATE INITIALIZED	TOTAL CUMULATIVE RESULTANT MOVEMENT AND DEPTH OF MOVEMENT TO DATE (mm)	MAXIMUM RATE OF MOVEMENT (mm/yr)	CURRENT STATUS OF SI	DATE OF PREVIOUS READING	INCREMENTAL MOVEMENT SINCE PREVIOUS READING (mm)	CURRENT RATE OF MOVEMENT (mm/yr)	CHANGE IN RATE OF MOVEMENT SINCE PREVIOUS READING (mm/yr)
SI20-1	December 6, 1996	100.9 over 0.1 m to 1.9 m depth in 348° direction	292.0 in June 25, 2021	Sheared off at 2.4 m below top of casing	June 25, 2021	N/A	N/A	N/A
SI20-3	December 21, 2021	20.2 over 0.7 m to 2.5 m depth in 51° direction	103.1 in February 2021	Sheared off at 3.0 m below top of casing	March 9, 2021	N/A	N/A	N/A

Drawing 32122-NC096 in Appendix A provides a sketch of the approximate location of the monitoring instrumentation for this site.

Table NC096-2: Fall 2024 – Hwy 63:04 Wandering River Bridge South Approach Fill Landslides (BF75731N) Standpipe Piezometer Instrumentation Reading Summary

Date Monitored: September 16, 2024

INSTRUMENT #	DATE INITIALIZED	TIP DEPTH (m)	GROUND ELEV. (m)	CURRENT STATUS	HIGHEST MEASURED GROUNDWATER LEVEL BGS (m)	CURRENT GROUNDWATER DEPTH BGS (m)	PREVIOUS GROUNDWATER DEPTH BGS (m)	CHANGE IN WATER LEVEL SINCE PREVIOUS READING (m)
SP20-2	November 29, 2020	14.78	-	Operational	1.47 on October 1, 2023	1.98	2.49	0.51
SP20-4	December 1, 2020	14.70	-	Operational	3.28 on June 25, 2021	3.82	4.06	0.24

Drawing 32122-NC096 in Appendix A provides a sketch of the approximate location of the monitoring instrumentation for this site.

Table NC096-3: Fall 2024 – Hwy 63:04 Wandering River Bridge South Approach Fill Landslides (BF75731N) Vibrating Wire Piezometer Instrumentation Reading Summary

Date Monitored: September 16, 2024

INSTRUMENT #	DATE INITIALIZED	TIP DEPTH (m)	GROUND ELEV. (m)	CURRENT STATUS	HIGHEST MEASURED GROUNDWATER LEVEL BGS (m)	CURRENT GROUNDWATER DEPTH BGS (m)	PREVIOUS GROUNDWATER DEPTH BGS (m)	CHANGE IN WATER LEVEL SINCE PREVIOUS READING (m)
VW20-1A (70924)	December 21, 2020	5.03	-	Operational	1.08 on June 25, 2021	1.31	2.32	1.01
VW20-1B (70925)	December 21, 2020	12.04	-	Operational	0.53 on June 25, 2021	0.93	1.66	0.73
VW20-3A (70923)	December 21, 2020	5.03	-	Operational	0.81 on December 21, 2020	1.26	0.87	-0.39
VW20-3B (70926)	December 21, 2020	12.04	-	Operational	-3.27 on June 8, 2024	-3.18	-3.27	-0.09

Drawing 32122-NC096 in Appendix A provides a sketch of the approximate location of the monitoring instrumentation for this site.

Note: Negative (-) groundwater level indicates above-ground (artesian) groundwater condition.



STATEMENT OF LIMITATIONS AND CONDITIONS

1. STANDARD OF CARE

This Report has been prepared in accordance with generally accepted engineering or environmental consulting practices in the applicable jurisdiction. No other warranty, expressed or implied, is intended or made.

2. COMPLETE REPORT

All documents, records, data and files, whether electronic or otherwise, generated as part of this assignment are a part of the Report, which is of a summary nature and is not intended to stand alone without reference to the instructions given to Thurber by the Client, communications between Thurber and the Client, and any other reports, proposals or documents prepared by Thurber for the Client relative to the specific site described herein, all of which together constitute the Report.

IN ORDER TO PROPERLY UNDERSTAND THE SUGGESTIONS, RECOMMENDATIONS AND OPINIONS EXPRESSED HEREIN, REFERENCE MUST BE MADE TO THE WHOLE OF THE REPORT. THURBER IS NOT RESPONSIBLE FOR USE BY ANY PARTY OF PORTIONS OF THE REPORT WITHOUT REFERENCE TO THE WHOLE REPORT.

3. BASIS OF REPORT

The Report has been prepared for the specific site, development, design objectives and purposes that were described to Thurber by the Client. The applicability and reliability of any of the findings, recommendations, suggestions, or opinions expressed in the Report, subject to the limitations provided herein, are only valid to the extent that the Report expressly addresses proposed development, design objectives and purposes, and then only to the extent that there has been no material alteration to or variation from any of the said descriptions provided to Thurber, unless Thurber is specifically requested by the Client to review and revise the Report in light of such alteration or variation.

4. USE OF THE REPORT

The information and opinions expressed in the Report, or any document forming part of the Report, are for the sole benefit of the Client. NO OTHER PARTY MAY USE OR RELY UPON THE REPORT OR ANY PORTION THEREOF WITHOUT THURBER'S WRITTEN CONSENT AND SUCH USE SHALL BE ON SUCH TERMS AND CONDITIONS AS THURBER MAY EXPRESSLY APPROVE. Ownership in and copyright for the contents of the Report belong to Thurber. Any use which a third party makes of the Report, is the sole responsibility of such third party. Thurber accepts no responsibility whatsoever for damages suffered by any third party resulting from use of the Report without Thurber's express written permission.

5. INTERPRETATION OF THE REPORT

- a) Nature and Exactness of Soil and Contaminant Description: Classification and identification of soils, rocks, geological units, contaminant materials and quantities have been based on investigations performed in accordance with the standards set out in Paragraph 1. Classification and identification of these factors are judgmental in nature. Comprehensive sampling and testing programs implemented with the appropriate equipment by experienced personnel may fail to locate some conditions. All investigations utilizing the standards of Paragraph 1 will involve an inherent risk that some conditions will not be detected and all documents or records summarizing such investigations will be based on assumptions of what exists between the actual points sampled. Actual conditions may vary significantly between the points investigated and the Client and all other persons making use of such documents or records with our express written consent should be aware of this risk and the Report is delivered subject to the express condition that such risk is accepted by the Client and such other persons. Some conditions are subject to change over time and those making use of the Report should be aware of this possibility and understand that the Report only presents the conditions at the sampled points at the time of sampling. If special concerns exist, or the Client has special considerations or requirements, the Client should disclose them so that additional or special investigations may be undertaken which would not otherwise be within the scope of investigations made for the purposes of the Report.
- b) Reliance on Provided Information: The evaluation and conclusions contained in the Report have been prepared on the basis of conditions in evidence at the time of site inspections and on the basis of information provided to Thurber. Thurber has relied in good faith upon representations, information and instructions provided by the Client and others concerning the site. Accordingly, Thurber does not accept responsibility for any deficiency, misstatement or inaccuracy contained in the Report as a result of misstatements, omissions, misrepresentations, or fraudulent acts of the Client or other persons providing information relied on by Thurber. Thurber is entitled to rely on such representations, information and instructions and is not required to carry out investigations to determine the truth or accuracy of such representations, information and instructions.
- c) Design Services: The Report may form part of design and construction documents for information purposes even though it may have been issued prior to final design being completed. Thurber should be retained to review final design, project plans and related documents prior to construction to confirm that they are consistent with the intent of the Report. Any differences that may exist between the Report's recommendations and the final design detailed in the contract documents should be reported to Thurber immediately so that Thurber can address potential conflicts.
- d) Construction Services: During construction Thurber should be retained to provide field reviews. Field reviews consist of performing sufficient and timely observations of encountered conditions in order to confirm and document that the site conditions do not materially differ from those interpreted conditions considered in the preparation of the report. Adequate field reviews are necessary for Thurber to provide letters of assurance, in accordance with the requirements of many regulatory authorities.

6. RELEASE OF POLLUTANTS OR HAZARDOUS SUBSTANCES

Geotechnical engineering and environmental consulting projects often have the potential to encounter pollutants or hazardous substances and the potential to cause the escape, release or dispersal of those substances. Thurber shall have no liability to the Client under any circumstances, for the escape, release or dispersal of pollutants or hazardous substances, unless such pollutants or hazardous substances have been specifically and accurately identified to Thurber by the Client prior to the commencement of Thurber's professional services.

7. INDEPENDENT JUDGEMENTS OF CLIENT

The information, interpretations and conclusions in the Report are based on Thurber's interpretation of conditions revealed through limited investigation conducted within a defined scope of services. Thurber does not accept responsibility for independent conclusions, interpretations, interpolations and/or decisions of the Client, or others who may come into possession of the Report, or any part thereof, which may be based on information contained in the Report. This restriction of liability includes but is not limited to decisions made to develop, purchase or sell land.



THURBER ENGINEERING LTD.

**ALBERTA TRANSPORTATION AND ECONOMIC CORRIDORS GRMP (CON0022163)
NORTH CENTRAL (ATHABASCA AND FORT McMURRAY DISTRICTS)
INSTRUMENTATION MONITORING RESULTS**

FALL 2024

**APPENDIX A
DATA PRESENTATION AND SITE PLANS**

**SITE NC096: HWY 63:04 WANDERING RIVER BRIDGE SOUTH APPROACH FILL
LANDSLIDES (BF75731N)**

**ALBERTA TRANSPORTATION AND ECONOMIC CORRIDORS
 NORTH CENTRAL REGION - ATHABASCA AND FORT McMURRAY DISTRICTS
 INSTRUMENTATION MONITORING FIELD SUMMARY (NC096)
 FALL 2024**

Location: Wandering River Bridge (Hwy 63:04 R1 2.845) File Number: 32122	Readout: DGSI Dipmeter/GK 404 S/N 364 Casing Diameter: 2.75" Temp: 15 Read by: NKR
-------------------------------------------------------------------------------------------	-------------------------------------------------------------------------------------------------------------------------

STANDPIPE PIEZOMETER (SP) READINGS

SP#	GPS Location (UTM 12)		Date	Stick-up (m)	Reading below top of casing (m)	Bottom Pipe Depth (below top of casing (m))
	Northing	Easting				
SP20-2	6130385	405804	16-Sep-24	0.96	2.94	4.51
SP20-4	6130380	405766	16-Sep-24	0.99	4.81	15.67

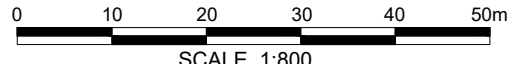
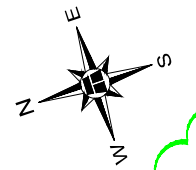
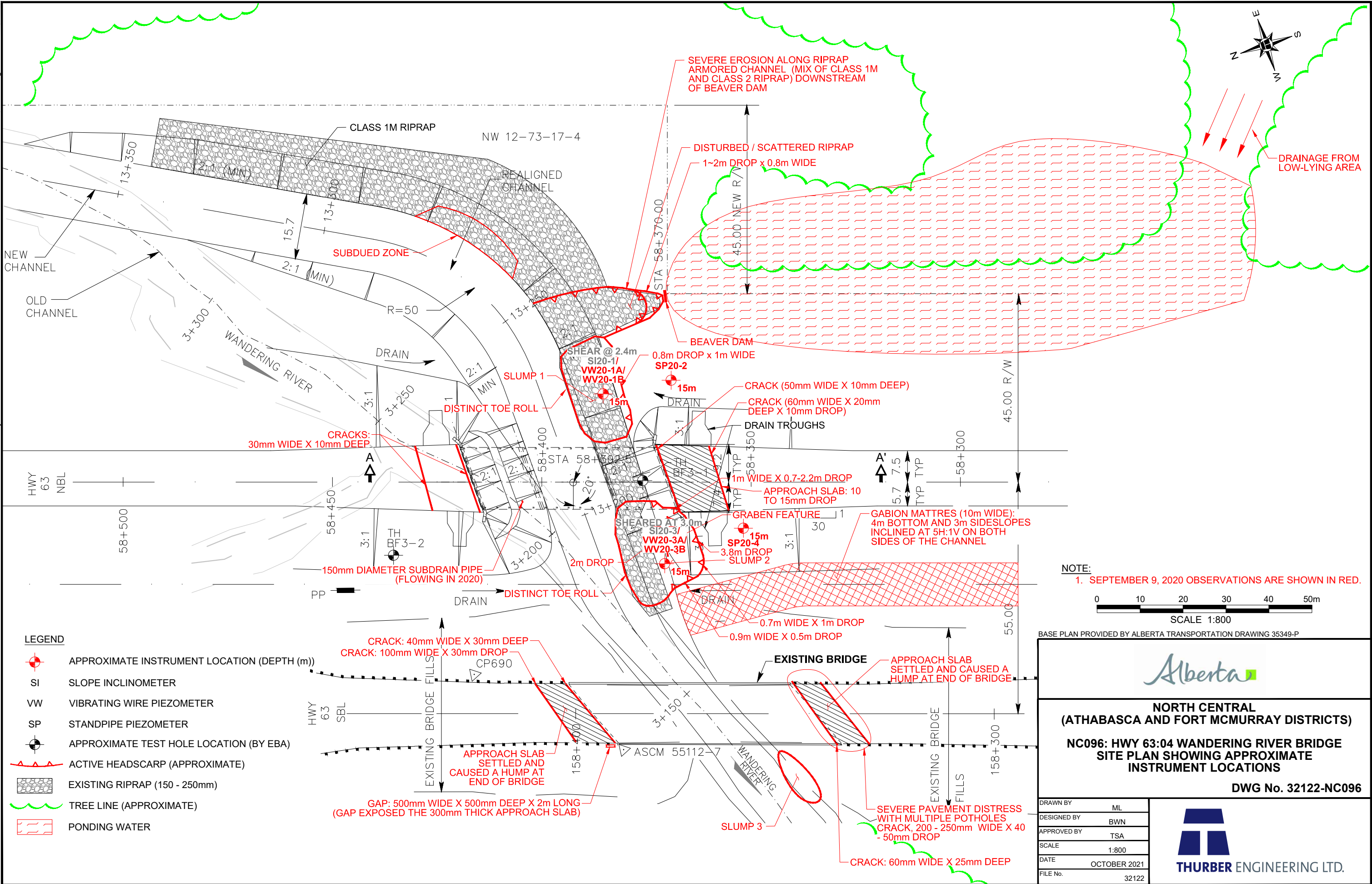
VIBRATING WIRE READINGS

VW	Serial	GPS Location		Date	Reading B(units)	Temp degree C
		Northing	Easting			
VW20-1A	70924	6130401	405806	16-Sep-24	8641.4	3.5
VW20-1B	70925	6130401	405806	16-Sep-24	7949.6	4.2
VW20-3A	70923	6130400	405764	16-Sep-24	8607.9	4
VW20-3B	70926	6130400	405764	16-Sep-24	7251.4	4.3

INSPECTOR REPORT

Site is km marker 57 on Hwy 63 NBL

H:\32000\32122 AT GRMP Athabasca and Fort McMurray Districts 2021-2025\CAD\32122 INSTRUMENT 2021\32122-NC096 OCTOBER 15, 2021.dwg - 1 - Oct. 25, 2021



BASE PLAN PROVIDED BY ALBERTA TRANSPORTATION DRAWING 35349-P



**NORTH CENTRAL
(ATHABASCA AND FORT MCMURRAY DISTRICTS)**
NC096: HWY 63:04 WANDERING RIVER BRIDGE
SITE PLAN SHOWING APPROXIMATE
INSTRUMENT LOCATIONS

DWG No. 32122-NC096

DRAWN BY	ML
DESIGNED BY	BWN
APPROVED BY	TSA
SCALE	1:800
DATE	OCTOBER 2021
FILE No.	32122



FIGURE NC096-1
NC96: HWY 63:04 WANDERING RIVER BRIDGE (BF75731N)
VIBRATING WIRE AND STANDPIPE PIEZOMETER DATA

